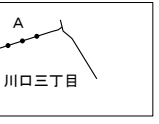
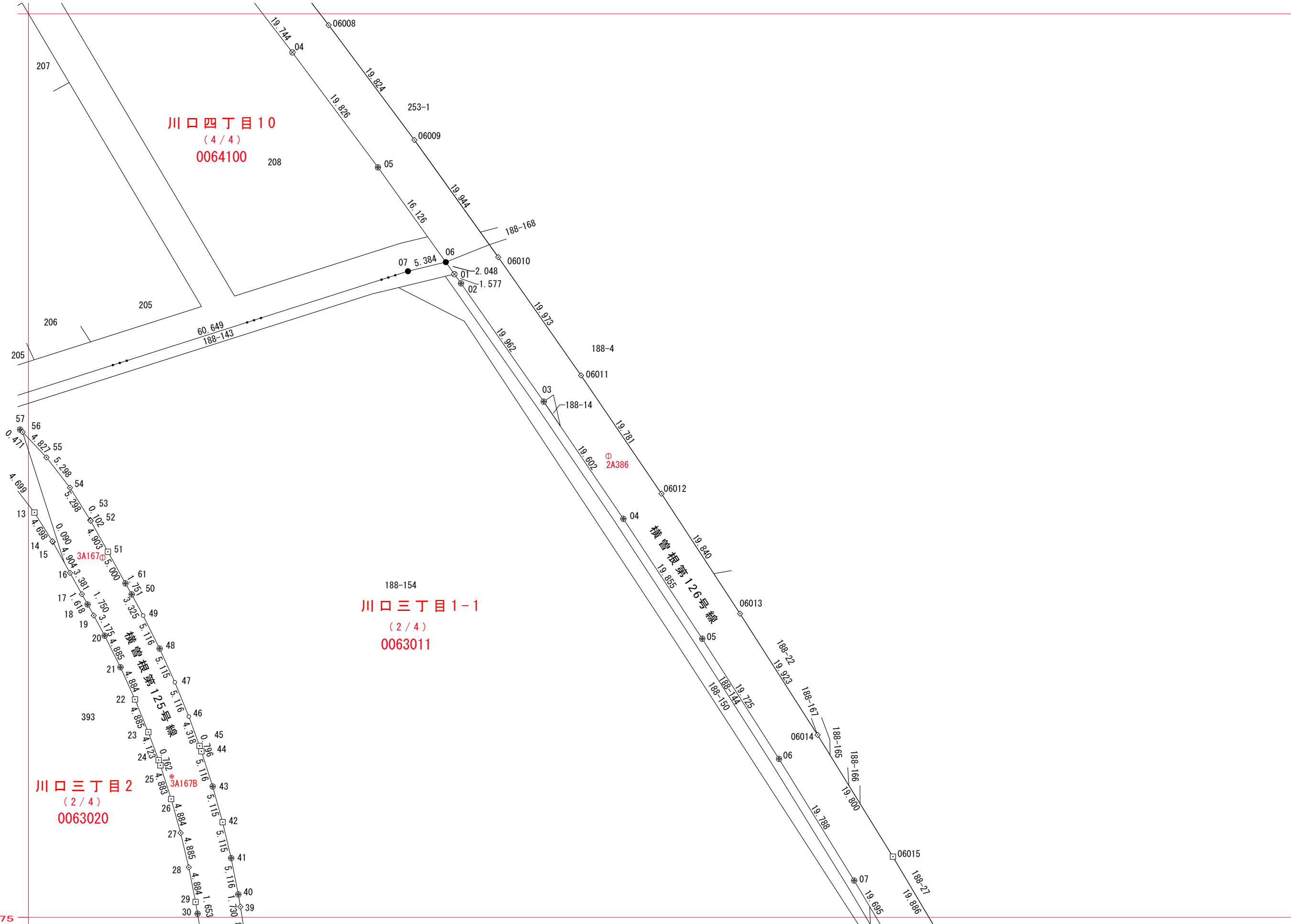


IX (世界測地系) 埼玉県川口市境界確定図

-10-500

-21-750



A 川口四丁目



甲2N

S'25-3	S'25-4	
S'35-1		
S'35-3	S'35-4	T'31-3

⊕	基準点
⊗	市石杭
◇	市プレート
⊙	市旗
□	国調プレート
⊕	民石杭
⊙	民プレート
⊗	民旗
⊗	国石杭
□	国プレート
⊙	県石杭
⊙	県プレート
○	JR石杭等
□	JRプレート等
●	計算点

-21-875

-10-675

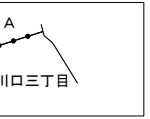
座標一覧表

点名	X座標	Y座標
0063011		
0063011-01	-21786.014	-10616.060
0063011-02	-21787.297	-10615.142
0063011-03	-21803.652	-10603.695
0063011-04	-21819.861	-10592.671
0063011-05	-21836.451	-10581.762
0063011-06	-21853.068	-10571.134
0063011-07	-21869.906	-10560.738
0063011-39	-21873.526	-10645.677
0063011-40	-21871.820	-10645.967
0063011-41	-21866.800	-10646.957
0063011-42	-21861.823	-10648.139
0063011-43	-21856.895	-10649.510
0063011-44	-21852.022	-10651.071
0063011-45	-21851.269	-10651.330
0063011-46	-21847.215	-10652.817
0063011-47	-21842.477	-10654.747
0063011-48	-21837.817	-10656.858
0063011-49	-21833.241	-10659.146
0063011-50	-21830.316	-10660.728
0063011-51	-21824.417	-10664.012
0063011-52	-21820.133	-10666.398
0063011-53	-21820.043	-10666.447
0063011-54	-21815.554	-10669.261
0063011-55	-21811.368	-10672.510
0063011-56	-21807.854	-10675.820
0063011-57	-21807.527	-10676.160
0063011-61	-21828.786	-10661.580
0063020		
0063020-13	-21818.992	-10674.180
0063020-14	-21822.973	-10671.685
0063020-15	-21823.052	-10671.641
0063020-16	-21827.337	-10669.255
0063020-17	-21830.291	-10667.609
0063020-18	-21831.705	-10666.822
0063020-19	-21833.235	-10665.971
0063020-20	-21836.028	-10664.461
0063020-21	-21840.397	-10662.275
0063020-22	-21844.846	-10660.260
0063020-23	-21849.371	-10658.417
0063020-24	-21853.242	-10656.997
0063020-25	-21853.963	-10656.749
0063020-26	-21858.614	-10655.260
0063020-27	-21863.320	-10653.950
0063020-28	-21868.074	-10652.822
0063020-29	-21872.866	-10651.876
0063020-30	-21874.496	-10651.599
0064100		
0064100-04	-21755.335	-10638.482
0064100-05	-21771.233	-10626.636
0064100-06	-21784.348	-10617.252
0064100-07	-21785.611	-10622.486

座標一覧表

点名	X座標	Y座標
JR境界点		
06008	-21751.564	-10633.458
06009	-21767.451	-10621.600
06010	-21783.667	-10609.989
06011	-21800.029	-10598.533
06012	-21816.382	-10587.403
06013	-21832.980	-10576.534
06014	-21849.764	-10565.798
06015	-21866.600	-10555.377

点名	X座標	Y座標
基準点座標		
2A386	-21811.182	-10594.726
3A167	-21825.220	-10664.759
3A167B	-21855.499	-10655.171



A 川口四丁目



S'25-3	S'25-4	
S'35-1		
S'35-3	S'35-4	T'31-3