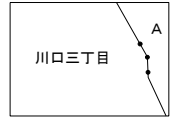
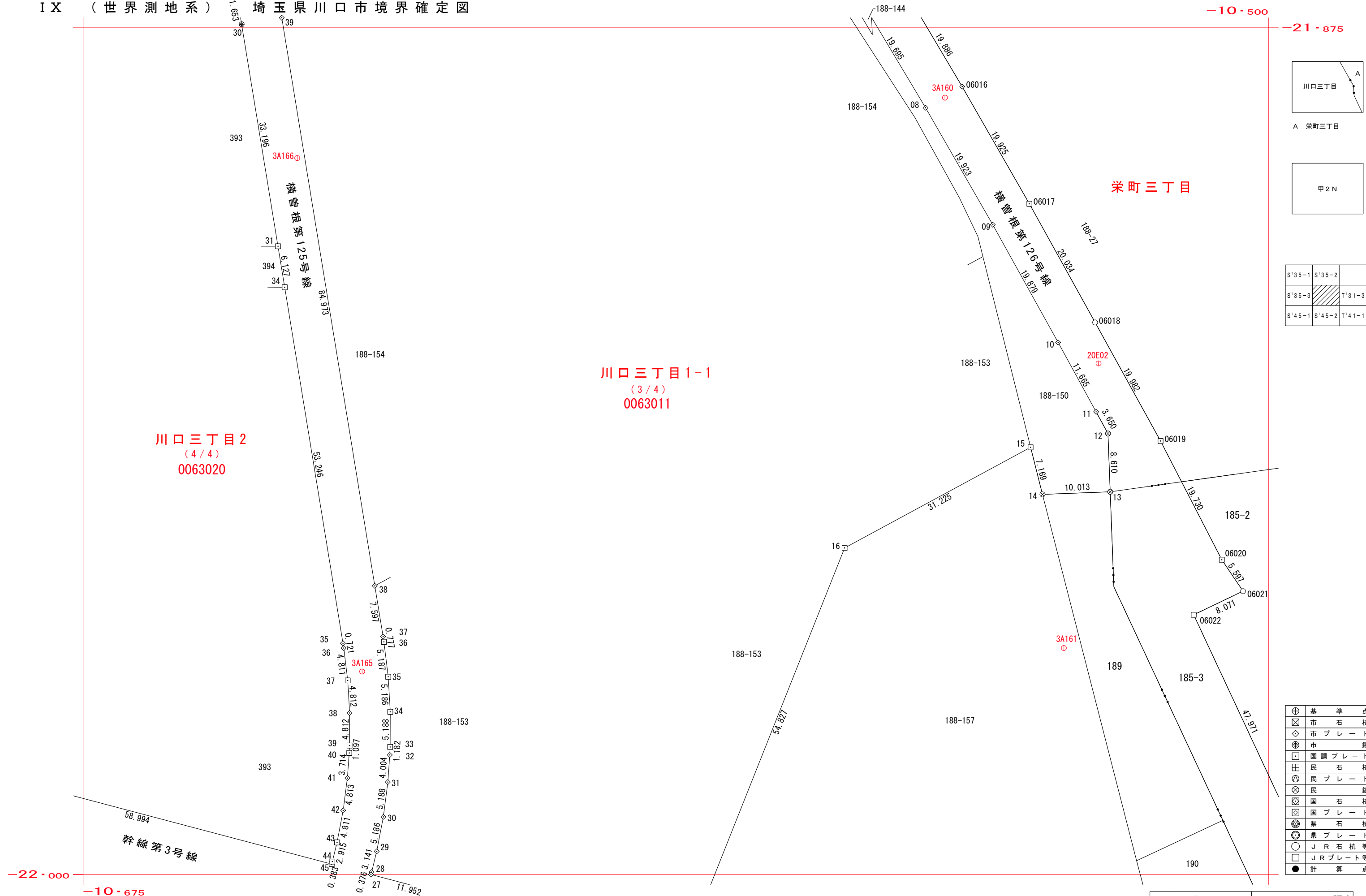


I X (世界測地系) 埼玉県川口市境界確定図



A 栄町三丁目



甲2N

S'35-1	S'35-2	
S'35-3		T'31-3
S'45-1	S'45-2	T'41-1

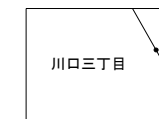
⊕	基準点
⊗	市石杭
◇	市プレート
⊙	市鉄
⊠	国調プレート
⊞	民石杭
⊚	民プレート
⊗	民鉄
⊠	国石杭
⊠	国プレート
⊙	県石杭
⊙	県プレート
○	JR石杭等
□	JRプレート等
●	計算点

座標一覧表

点名	X座標	Y座標
0063011		
0063011-08	-21886.809	-10550.628
0063011-09	-21904.079	-10540.694
0063011-10	-21921.462	-10531.049
0063011-11	-21931.693	-10525.445
0063011-12	-21934.895	-10523.691
0063011-13	-21943.499	-10523.362
0063011-14	-21943.881	-10533.368
0063011-15	-21936.928	-10535.118
0063011-16	-21951.787	-10562.581
0063011-27	-21999.992	-10632.509
0063011-28	-21999.628	-10632.412
0063011-29	-21996.577	-10631.663
0063011-30	-21991.484	-10630.680
0063011-31	-21986.338	-10630.016
0063011-32	-21982.344	-10629.725
0063011-33	-21981.163	-10629.675
0063011-34	-21975.975	-10629.658
0063011-35	-21970.798	-10629.964
0063011-36	-21965.649	-10630.594
0063011-37	-21964.881	-10630.717
0063011-38	-21957.383	-10631.945
0063011-39	-21873.526	-10645.677
0063020		
0063020-30	-21874.496	-10651.599
0063020-31	-21907.256	-10646.234
0063020-34	-21913.303	-10645.244
0063020-35	-21965.850	-10636.639
0063020-36	-21966.563	-10636.526
0063020-37	-21971.339	-10635.941
0063020-38	-21976.143	-10635.657
0063020-39	-21980.955	-10635.672
0063020-40	-21982.052	-10635.718
0063020-41	-21985.757	-10635.989
0063020-42	-21990.531	-10636.604
0063020-43	-21995.255	-10637.516
0063020-44	-21998.086	-10638.213
0063020-45	-21998.457	-10638.311
JR境界点		
06016	-21883.694	-10545.214
06017	-21900.979	-10535.302
06018	-21918.502	-10525.589
06019	-21935.995	-10515.931
06020	-21953.529	-10506.884
06021	-21958.167	-10503.751
06022	-21961.655	-10511.030

座標一覧表

点名	X座標	Y座標
基準点座標		
3A160	-21885.319	-10547.760
3A161	-21966.554	-10530.204
3A165	-21970.031	-10633.812
3A166	-21894.234	-10643.403
20E02	-21924.550	-10525.088



A 栄町三丁目



S'35-1	S'35-2	
S'35-3		T'31-3
S'45-1	S'45-2	T'41-1