

川口三丁目3

(4/4) 390

18.754 17 10.331 16

R32K04

20E05

横曽根第123号線

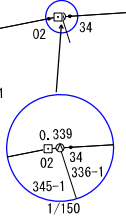
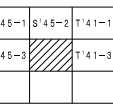
3A216

-10・500

-22・125



A 川口三丁目



0.339 02 34 336-1 345-1 1/150


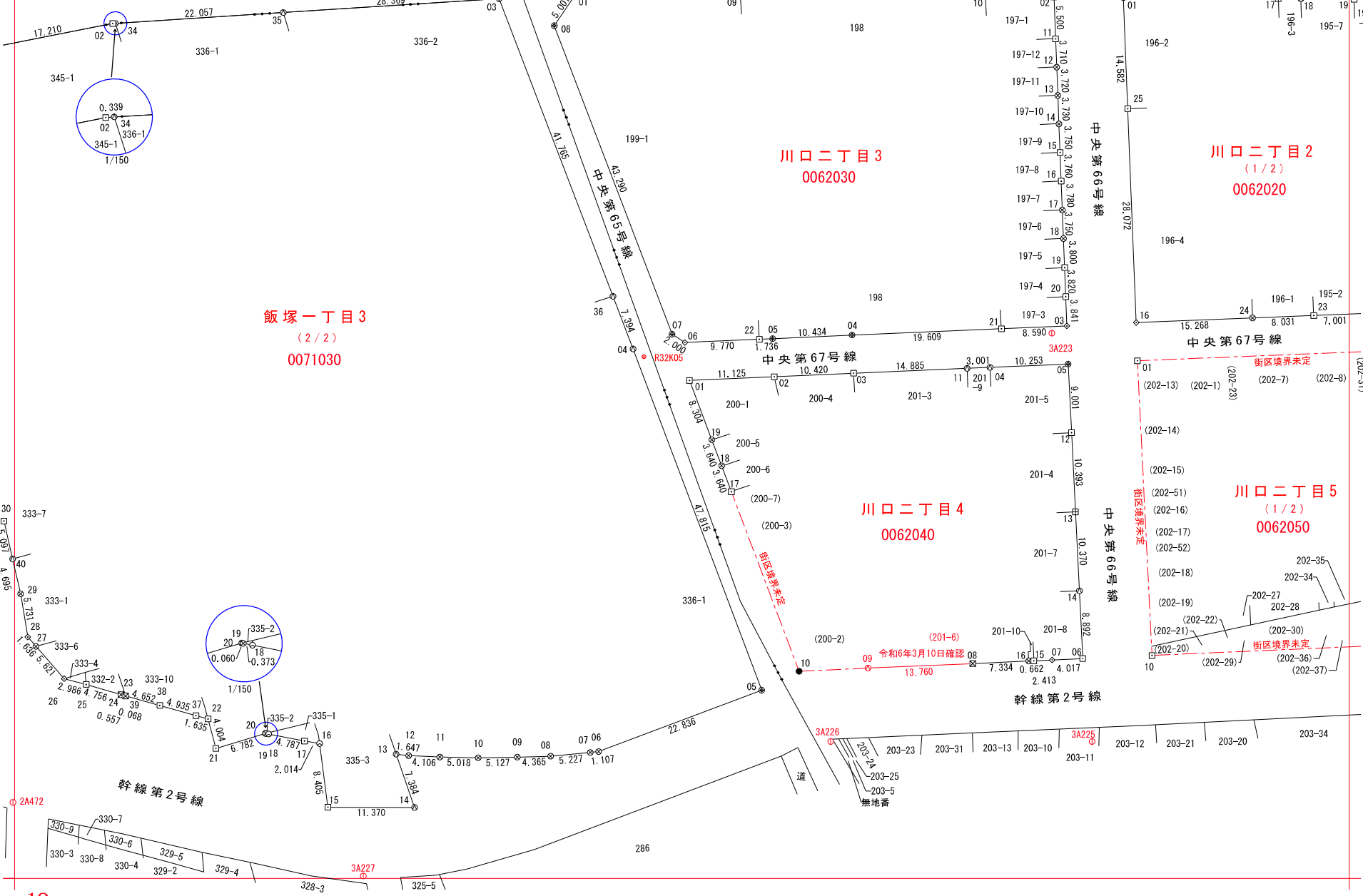
飯塚一丁目3 (2/2) 0071030

川口二丁目3 0062030

川口二丁目2 (1/2) 0062020

川口二丁目4 0062040

川口二丁目5 (1/2) 0062050



街区境界未定

街区境界未定

(202-23) (202-7) (202-8)

(202-13) (202-1) (202-23)

(202-14)

(202-15)

(202-51)

(202-16)

(202-17)

(202-52)

(202-18)

(202-19)

(202-21)

(202-22)

(202-27)

(202-28)

(202-30)

(202-20)

(202-29)

(202-36)

(202-37)

- ⊕ 基準点
- ⊗ 市石
- ◇ 市プレート
- ⊙ 市銀
- ⊕ 国調プレート
- ⊗ 民石
- ⊙ 民銀
- ⊕ 民プラスチック
- ⊗ 国石
- ⊙ 国プレート
- ⊕ 県石
- ⊗ 県プレート
- ⊙ J R 石
- ⊕ J R プレート等
- 計算点

-22・250 -10・675

※街区境界調査が完了した後に確定した筆は、確認日を記入し、赤実線・赤文字で表記する。

川 S'45-4	2021. 12 調査
1 : 500	2022. 1 測図

座標一覧表

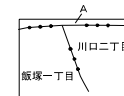
点名	X座標	Y座標
0062020		
0062020-01	-22134.509	-10529.634
0062020-16	-22177.131	-10527.947
0062020-17	-22134.661	-10509.321
0062020-18	-22134.683	-10506.353
0062020-19	-22134.735	-10499.389
0062020-23	-22176.194	-10504.666
0062020-24	-22176.517	-10512.691
0062020-25	-22149.080	-10529.057
0062030		
0062030-01	-22134.077	-10601.426
0062030-02	-22134.433	-10538.735
0062030-03	-22177.569	-10537.028
0062030-04	-22178.764	-10565.203
0062030-05	-22179.235	-10575.627
0062030-06	-22179.737	-10587.123
0062030-07	-22178.640	-10588.796
0062030-08	-22138.203	-10604.252
0062030-09	-22134.199	-10579.870
0062030-10	-22134.382	-10547.669
0062030-11	-22139.929	-10538.518
0062030-12	-22143.637	-10538.371
0062030-13	-22147.355	-10538.224
0062030-14	-22151.083	-10538.076
0062030-15	-22154.831	-10537.928
0062030-16	-22158.589	-10537.779
0062030-17	-22162.367	-10537.630
0062030-18	-22166.115	-10537.481
0062030-19	-22169.913	-10537.331
0062030-20	-22173.731	-10537.180
0062030-21	-22177.933	-10545.611
0062030-22	-22179.311	-10577.362
0062040		
0062040-01	-22184.716	-10586.513
0062040-02	-22184.235	-10575.398
0062040-03	-22183.766	-10564.988
0062040-04	-22183.004	-10547.117
0062040-05	-22182.568	-10536.873
0062040-06	-22221.179	-10534.953
0062040-07	-22221.361	-10538.966
0062040-08	-22221.830	-10549.366
0062040-09	-22222.428	-10563.113
0062040-10	-22222.841	-10572.146
0062040-11	-22183.132	-10550.116
0062040-12	-22191.558	-10536.426
0062040-13	-22201.939	-10535.910
0062040-14	-22212.297	-10535.395
0062040-15	-22221.470	-10541.377
0062040-16	-22221.500	-10542.039
0062040-17	-22199.301	-10581.017
0062040-18	-22195.894	-10582.301
0062040-19	-22192.487	-10583.585

座標一覧表

点名	X座標	Y座標
0062050		
0062050-01	-22182.130	-10527.792
0062050-10	-22220.769	-10525.871
0063030		
0063030-16	-22123.627	-10651.433
0063030-17	-22125.347	-10661.620
0071030		
0071030-02	-22137.911	-10662.126
0071030-03	-22134.665	-10611.464
0071030-04	-22180.583	-10593.906
0071030-05	-22225.327	-10577.046
0071030-06	-22233.361	-10598.423
0071030-07	-22233.489	-10599.523
0071030-08	-22233.981	-10604.727
0071030-09	-22234.107	-10609.091
0071030-10	-22234.185	-10614.218
0071030-11	-22234.080	-10619.235
0071030-12	-22233.907	-10623.338
0071030-13	-22233.727	-10624.976
0071030-14	-22240.704	-10622.556
0071030-15	-22240.660	-10633.926
0071030-16	-22232.324	-10635.001
0071030-17	-22231.995	-10636.988
0071030-18	-22231.073	-10641.686
0071030-19	-22231.001	-10642.052
0071030-20	-22230.989	-10642.111
0071030-21	-22232.957	-10648.602
0071030-22	-22229.088	-10649.635
0071030-23	-22226.063	-10660.514
0071030-24	-22225.909	-10661.050
0071030-25	-22224.570	-10665.614
0071030-26	-22223.821	-10668.505
0071030-27	-22219.578	-10672.192
0071030-28	-22218.344	-10673.267
0071030-29	-22212.690	-10674.208
0071030-30	-22203.144	-10676.395
0071030-34	-22137.889	-10661.787
0071030-35	-22136.479	-10639.775
0071030-36	-22173.676	-10596.547
0071030-37	-22228.650	-10651.211
0071030-38	-22227.328	-10655.966
0071030-39	-22226.081	-10660.448
0071030-40	-22208.113	-10675.257

座標一覧表

点名	X座標	Y座標
基準点座標		
20E05	-22124.320	-10611.841
2A472	-22240.019	-10675.198
3A216	-22125.442	-10535.581
3A223	-22178.517	-10539.005
3A225	-22232.046	-10533.736
3A226	-22232.040	-10567.990
3A227	-22249.672	-10629.287
R32K04	-22125.691	-10651.697
R32K05	-22181.605	-10592.502



A 川口三丁目

