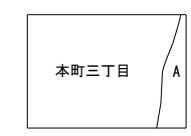
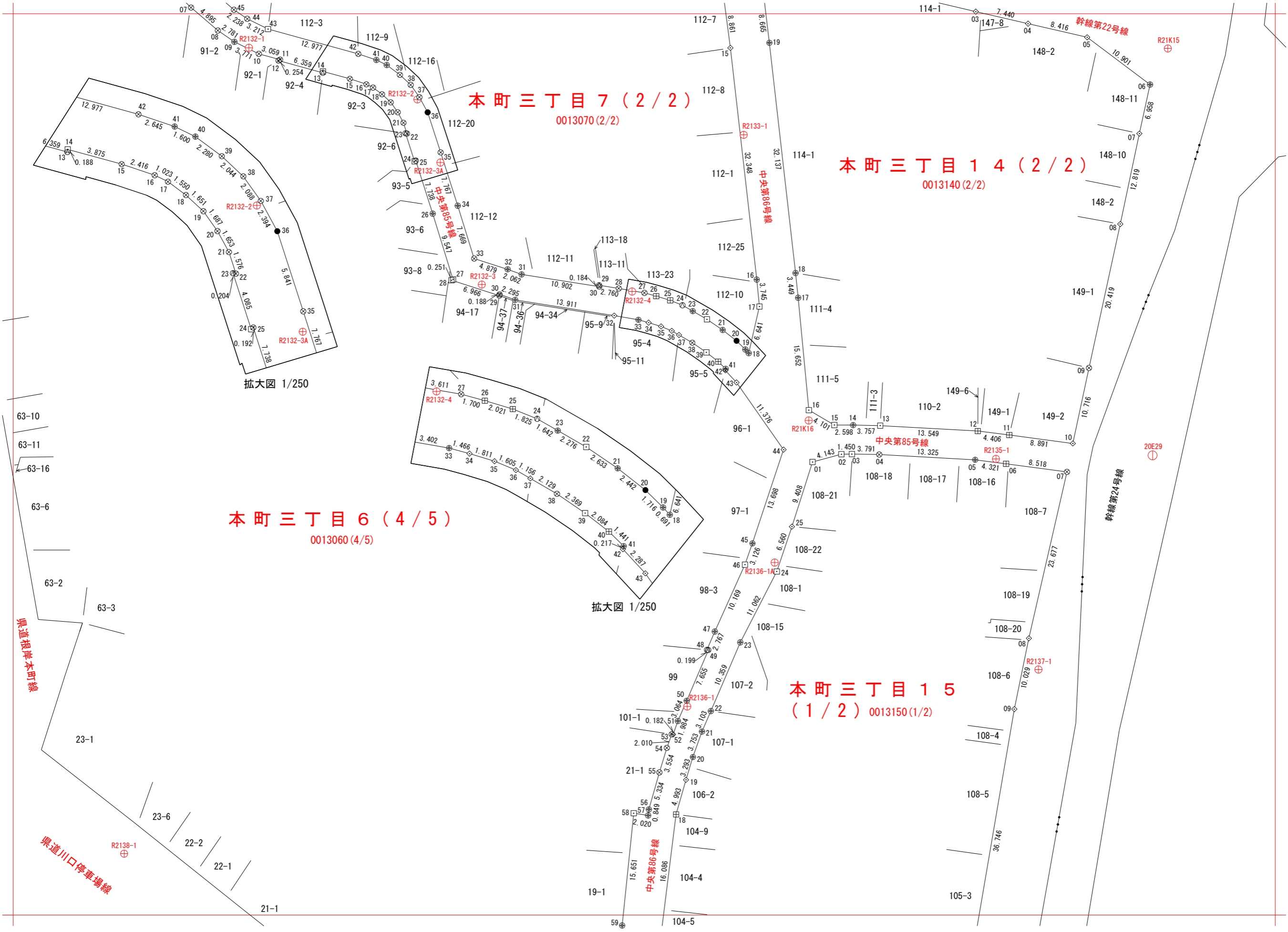


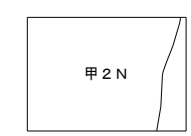
IX (世界測地系) 埼玉県川口市境界確定図

-9.800

-22.125



A 本町二丁目



T'42-1	T'42-2	T'43-1
T'42-3		
T'52-1	T'52-2	

拡大図 1/250

拡大図 1/250

県道根岸本町線

県道川口停車場線

-22.250

-9.975

▽	2級基準点
⊕	3級基準点
⊕	細部図根点
⊗	市石杭
◇	市プレート
⊕	市
⊕	国調プレート
⊗	民石杭
⊕	民プレート
⊗	民
⊗	国石杭
⊕	国プレート
⊕	県石杭
⊕	県プレート
⊕	JR石杭等
⊕	JRプレート等
●	計算点

座標一覧表

点名	X座標	Y座標
基準点座標		
20E29	-22186.238	-9817.009
R21K15	-22129.803	-9814.905
R21K16	-22181.398	-9864.702
R2132-1	-22129.712	-9942.322
R2132-2	-22136.882	-9918.943
R2132-3	-22162.545	-9910.019
R2132-3A	-22145.632	-9915.764
R2132-4	-22163.514	-9889.185
R2133-1	-22141.778	-9873.716
R2135-1	-22186.735	-9838.732
R2136-1	-22221.063	-9881.533
R2136-1A	-22201.105	-9869.413
R2137-1	-22215.935	-9832.840
R2138-1	-22241.475	-9959.617

座標一覧表

点名	X座標	Y座標
0013060		
0013060-07	-22124.136	-9950.338
0013060-08	-22127.321	-9946.620
0013060-09	-22128.889	-9944.323
0013060-10	-22130.551	-9940.937
0013060-11	-22131.361	-9937.987
0013060-12	-22131.488	-9938.208
0013060-13	-22133.176	-9932.077
0013060-14	-22132.989	-9932.053
0013060-15	-22134.015	-9928.316
0013060-16	-22134.781	-9926.024
0013060-17	-22135.229	-9925.104
0013060-18	-22136.154	-9923.860
0013060-19	-22137.277	-9922.649
0013060-20	-22138.656	-9921.676
0013060-21	-22140.108	-9920.884
0013060-22	-22141.607	-9920.397
0013060-23	-22141.574	-9920.599
0013060-24	-22145.460	-9919.339
0013060-25	-22145.344	-9919.186
0013060-26	-22152.714	-9916.826
0013060-27	-22161.835	-9914.003
0013060-28	-22161.954	-9914.225
0013060-29	-22164.084	-9907.592
0013060-30	-22163.898	-9907.562
0013060-31	-22164.679	-9905.403
0013060-32	-22166.853	-9891.662
0013060-33	-22167.441	-9888.311
0013060-34	-22167.828	-9886.896
0013060-35	-22168.354	-9885.163
0013060-36	-22168.972	-9883.681
0013060-37	-22169.547	-9882.677

座標一覧表


点名	X座標	Y座標
0013060		
0013060-38	-22170.614	-9880.834
0013060-39	-22171.953	-9878.879
0013060-40	-22173.233	-9877.234
0013060-41	-22174.242	-9876.204
0013060-42	-22174.452	-9876.260
0013060-43	-22176.130	-9874.706
0013060-44	-22185.447	-9868.177
0013060-45	-22198.447	-9872.494
0013060-46	-22201.395	-9873.534
0013060-47	-22210.663	-9877.720
0013060-48	-22213.208	-9878.807
0013060-49	-22213.225	-9878.608
0013060-50	-22220.266	-9881.612
0013060-51	-22223.075	-9882.836
0013060-52	-22224.944	-9883.502
0013060-53	-22224.917	-9883.682
0013060-54	-22226.810	-9884.358
0013060-55	-22230.210	-9885.395
0013060-56	-22235.339	-9886.861
0013060-57	-22236.182	-9886.965
0013060-58	-22235.865	-9888.960
0013060-59	-22251.435	-9890.554

座標一覧表

点名	X座標	Y座標
0013070		
0013070-15	-22129.724	-9875.554
0013070-16	-22161.866	-9871.902
0013070-17	-22165.593	-9871.527
0013070-18	-22172.067	-9873.011
0013070-19	-22171.560	-9873.481
0013070-20	-22170.351	-9874.700
0013070-21	-22168.847	-9876.625
0013070-22	-22167.366	-9878.803
0013070-23	-22166.232	-9880.777
0013070-24	-22165.415	-9882.202
0013070-25	-22164.740	-9883.898
0013070-26	-22164.157	-9885.834
0013070-27	-22163.705	-9887.473
0013070-28	-22163.085	-9891.031
0013070-29	-22162.650	-9893.757
0013070-30	-22162.833	-9893.730
0013070-31	-22161.134	-9904.499
0013070-32	-22160.433	-9906.439
0013070-33	-22158.945	-9911.086
0013070-34	-22151.619	-9913.354
0013070-35	-22144.222	-9915.723
0013070-36	-22138.665	-9917.524
0013070-37	-22136.563	-9918.670
0013070-38	-22134.862	-9919.882
0013070-39	-22133.465	-9921.375
0013070-40	-22132.105	-9923.205
0013070-41	-22131.404	-9924.644
0013070-42	-22130.559	-9927.151
0013070-43	-22127.116	-9939.663
0013070-44	-22125.694	-9942.544
0013070-45	-22124.433	-9944.393

座標一覧表

点名	X座標	Y座標
0013140		
0013140-03	-22124.699	-9841.530
0013140-04	-22126.371	-9834.280
0013140-05	-22128.259	-9826.078
0013140-06	-22134.814	-9817.368
0013140-07	-22141.614	-9818.846
0013140-08	-22154.157	-9821.493
0013140-09	-22174.110	-9825.831
0013140-10	-22184.591	-9828.064
0013140-11	-22183.422	-9836.878
0013140-12	-22182.863	-9841.249
0013140-13	-22182.114	-9854.778
0013140-14	-22182.041	-9858.535
0013140-15	-22182.026	-9861.133
0013140-16	-22179.967	-9864.680
0013140-17	-22164.385	-9866.159
0013140-18	-22160.954	-9866.517
0013140-19	-22129.022	-9870.146
0013150		
0013150-01	-22187.159	-9864.163
0013150-02	-22186.081	-9860.162
0013150-03	-22186.055	-9858.712
0013150-04	-22186.122	-9854.921
0013150-05	-22186.852	-9841.616
0013150-06	-22187.405	-9837.330
0013150-07	-22188.527	-9828.886
0013150-08	-22211.608	-9834.167
0013150-09	-22221.432	-9836.186
0013150-18	-22236.034	-9883.082
0013150-19	-22231.234	-9881.705
0013150-20	-22228.082	-9880.751
0013150-21	-22224.545	-9879.494
0013150-22	-22221.697	-9878.261
0013150-23	-22212.177	-9874.177
0013150-24	-22202.338	-9869.121
0013150-25	-22196.123	-9867.021



A 本町二丁目



T ¹ 42-1	T ¹ 42-2	T ¹ 43-1
T ¹ 42-3		
T ¹ 52-1	T ¹ 52-2	