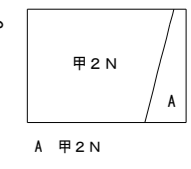
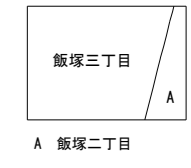
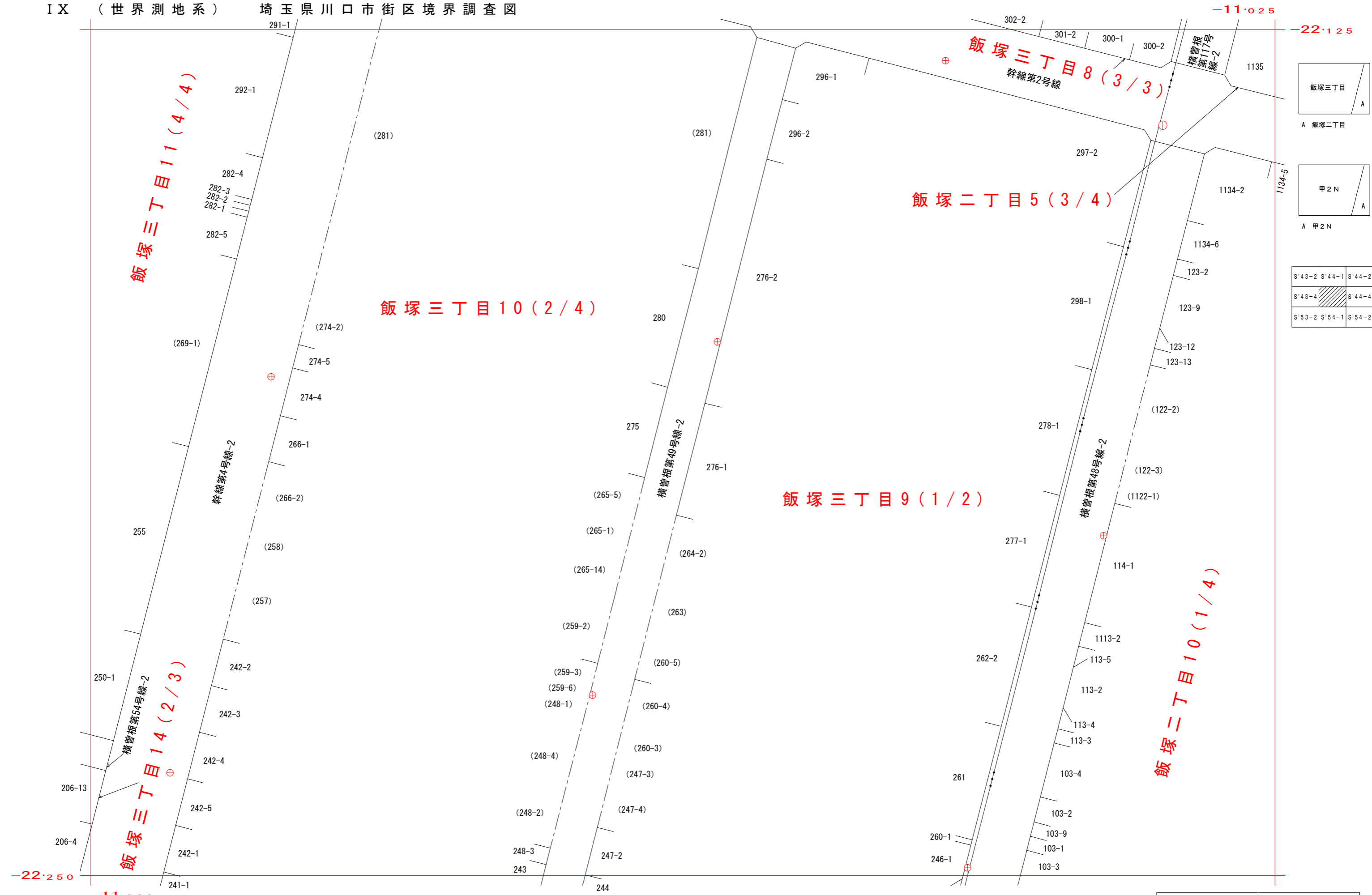


IX (世界測地系) 埼玉県川口市街区境界調査図



S'43-2	S'44-1	S'44-2
S'43-4		S'44-4
S'53-2	S'54-1	S'54-2

-22.250  
-11.200