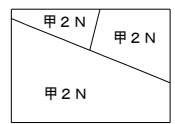
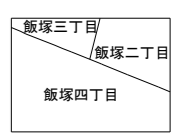
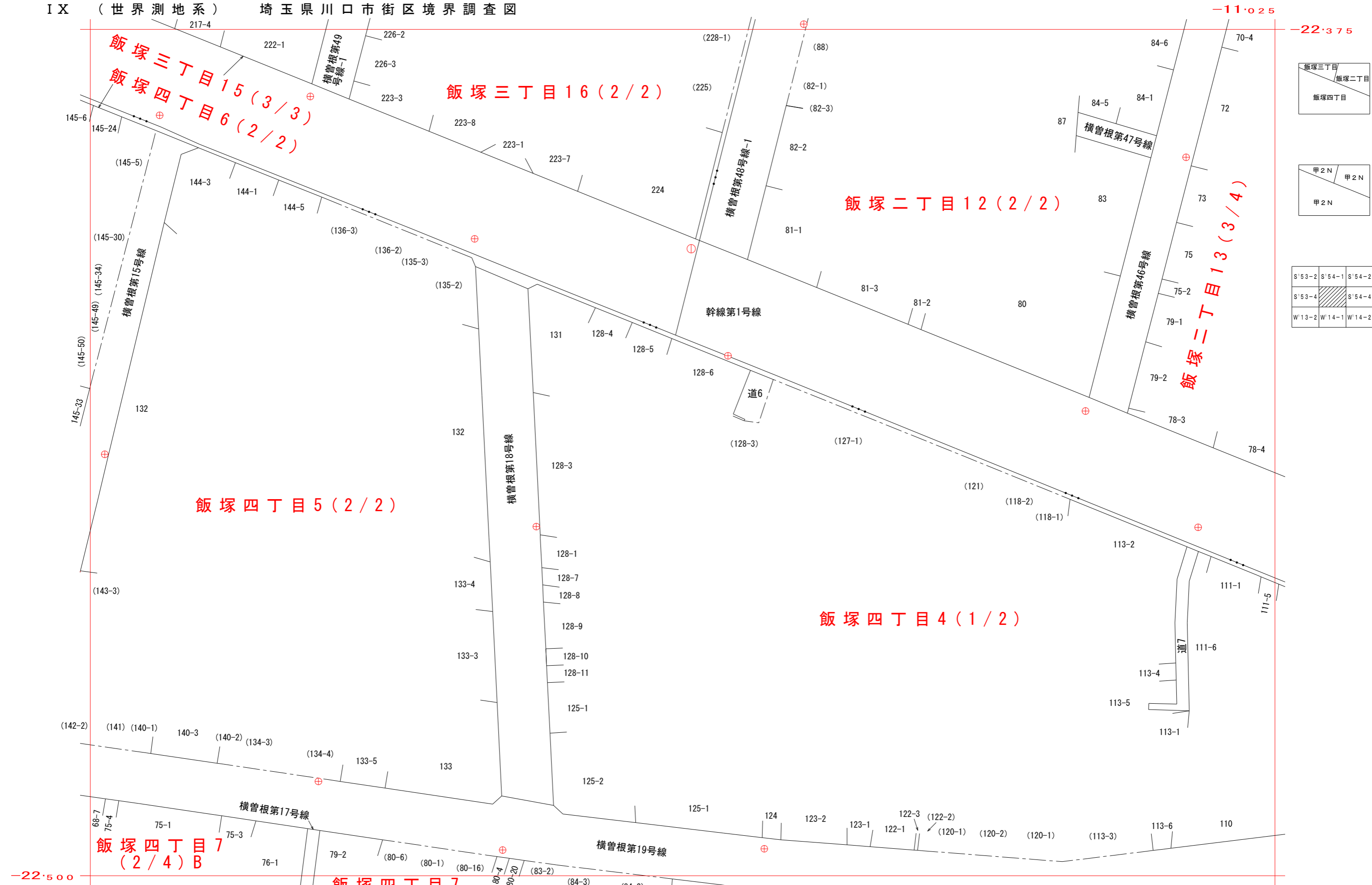


IX (世界測地系) 埼玉県川口市街区境界調査図



S'53-2	S'54-1	S'54-2
S'53-4		S'54-4
W'13-2	W'14-1	W'14-2

-22.500  
-11.200