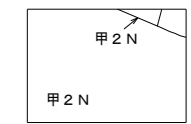
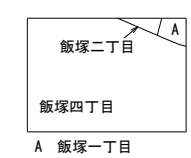
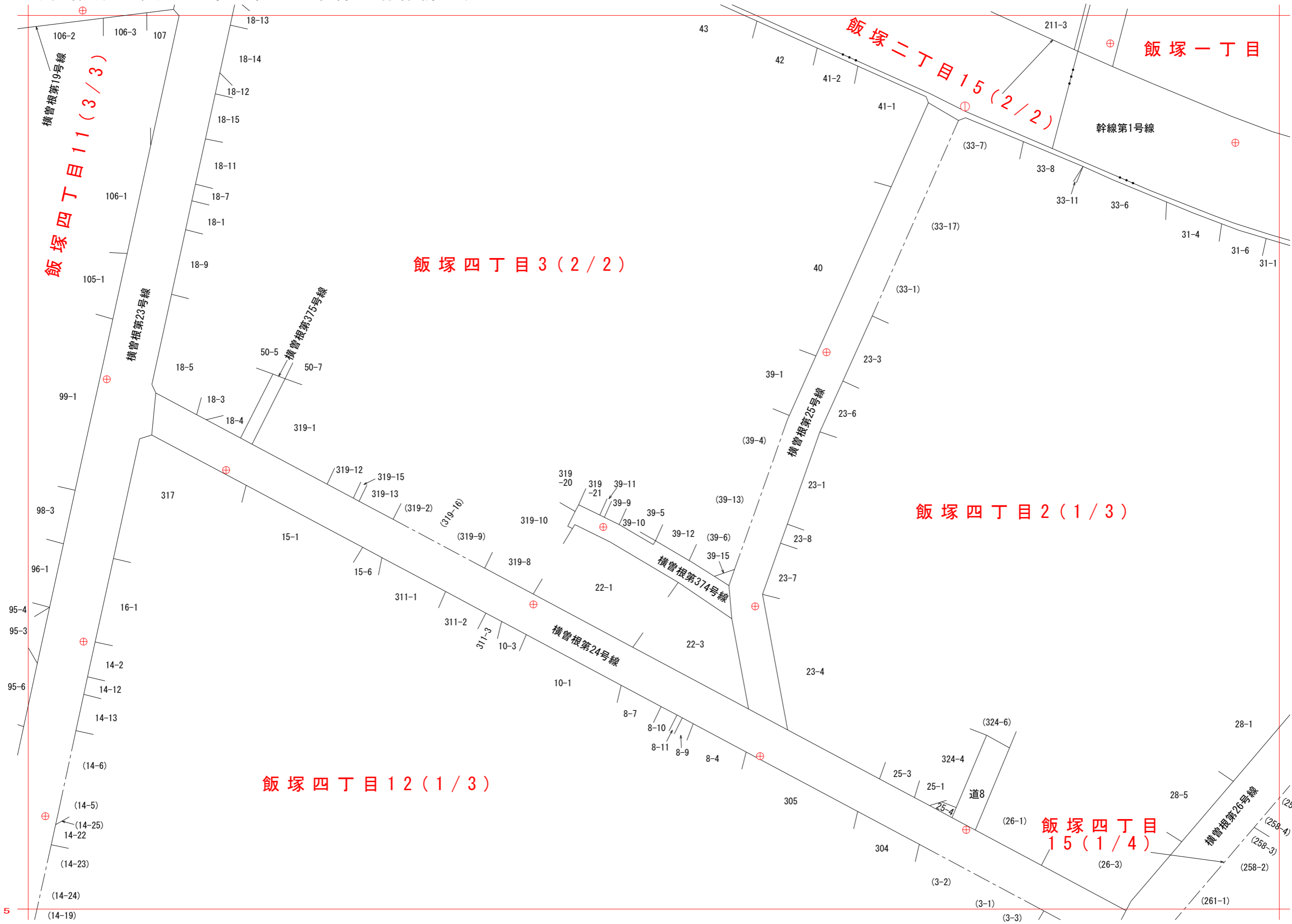


IX (世界測地系) 埼玉県川口市街区境界調査図

-10.850
-22.500

-22.625
-11.025



| | | |
|--------|--------|--------|
| S'54-3 | S'54-4 | S'55-3 |
| W'14-1 | | W'15-1 |
| W'14-3 | W'14-4 | W'15-3 |