

飯塚三丁目4
(4/4)
0073040 (344-7)

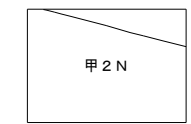
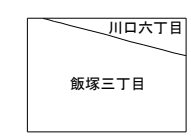
飯塚三丁目3
0073030

飯塚三丁目2(1/2)
0073020

飯塚三丁目1-1
(1/4)
0073011

0073060
飯塚三丁目6(1/3)

0073050
飯塚三丁目5(2/3)



S'33-2	S'34-1	
S'33-4		S'34-4
S'43-2	S'44-1	S'44-2

⊕	基準点
⊗	市石杭
◇	市プレート
⊕	市鉄
⊗	国調プレート
⊗	民石杭
⊕	民プレート
⊗	民鉄
⊗	国石杭
⊗	国プレート
⊗	県石杭
⊗	県プレート
○	JR石杭等
□	JRプレート等
●	計算点

座 標 一 覧 表

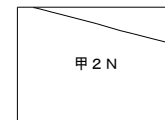
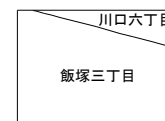
点 名	X座標	Y座標
基準点座標		
2072A	-21989.426	-11135.033
S01S01-TF16-1	-21918.530	-11173.676
S01S01-TF18-1	-21942.443	-11122.157
S01S01-TF110-1	-21939.603	-11048.277
S01S01-TF110-2	-21977.484	-11063.179
S01交4	-21881.019	-11160.381
S01交5	-21958.222	-11184.007
S01交6	-21885.717	-11106.780
S01交7	-21900.606	-11047.129
飯塚三丁目 1 - 1		
0073011-1	-21919.659	-11042.764
0073011-15	-21966.661	-11054.830
0073011-16	-21923.795	-11026.694
0073011-35	-21999.309	-11063.161
0073011-36	-21992.677	-11061.469
0073011-37	-21984.280	-11059.326
0073011-38	-21983.795	-11059.202
0073011-39	-21978.072	-11057.742
0073011-40	-21977.490	-11057.593
0073011-42	-21957.786	-11052.552
0073011-43	-21948.845	-11050.256
0073011-44	-21931.283	-11045.748
飯塚三丁目 2		
0073020-1	-21912.150	-11100.305
0073020-2	-21907.063	-11091.695
0073020-3	-21918.194	-11048.454
0073020-4	-21965.219	-11060.458
0073020-7	-21996.455	-11122.580
0073020-8	-21985.925	-11119.897
0073020-9	-21957.040	-11111.759
0073020-16	-22000.993	-11114.081
0073020-17	-21984.582	-11119.519

座 標 一 覧 表

点 名	X座標	Y座標
飯塚三丁目 3		
0073030-1	-21886.964	-11165.503
0073030-2	-21898.901	-11122.204
0073030-3	-21907.562	-11117.204
0073030-4	-21952.717	-11128.716
0073030-5	-21954.762	-11129.184
0073030-6	-21955.396	-11126.276
0073030-7	-21980.711	-11132.736
0073030-8	-21989.104	-11134.861
0073030-9	-21982.557	-11145.774
0073030-10	-21971.751	-11162.011
0073030-11	-21957.763	-11182.360
0073030-12	-21956.077	-11182.995
0073030-13	-21942.172	-11179.475
飯塚三丁目 4		
0073040-2	-21878.654	-11170.909
0073040-3	-21880.364	-11169.780
0073040-4	-21898.650	-11174.402
0073040-5	-21952.291	-11187.979
0073040-6	-21952.773	-11189.400
0073040-10	-21873.801	-11189.768
0073040-11	-21875.787	-11182.049
0073040-12	-21876.967	-11177.464
0073040-13	-21881.723	-11170.124
0073040-14	-21888.935	-11171.947
0073040-17	-21920.940	-11180.044
0073040-18	-21931.924	-11182.824
飯塚三丁目 5		
0073050-3	-21962.616	-11191.187
0073050-4	-21964.029	-11190.677
0073050-20	-21958.366	-11197.268
0073050-21	-21970.246	-11192.295
0073050-22	-21979.401	-11194.678
0073050-23	-21989.383	-11197.277
0073050-24	-21997.037	-11199.268
0073050-25	-21997.396	-11199.362
0073050-26	-21998.489	-11199.646

座 標 一 覧 表

点 名	X座標	Y座標
飯塚三丁目 6		
0073060-1	-21967.952	-11185.745
0073060-2	-21967.567	-11184.282
0073060-3	-21983.023	-11162.878
0073060-4	-21998.250	-11137.500
0073060-22	-21972.510	-11177.438
0073060-23	-21977.757	-11170.170
0073060-24	-21990.375	-11150.625
0073060-25	-21994.570	-11143.634
0073060-26	-22001.127	-11138.231
0073060-48	-21998.144	-11193.563
0073060-49	-21989.370	-11191.291
0073060-50	-21980.017	-11188.869



S'33-2	S'34-1	
S'33-4		S'34-4
S'43-2	S'44-1	S'44-2