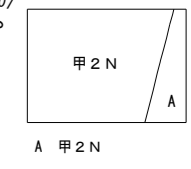
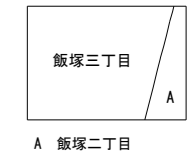
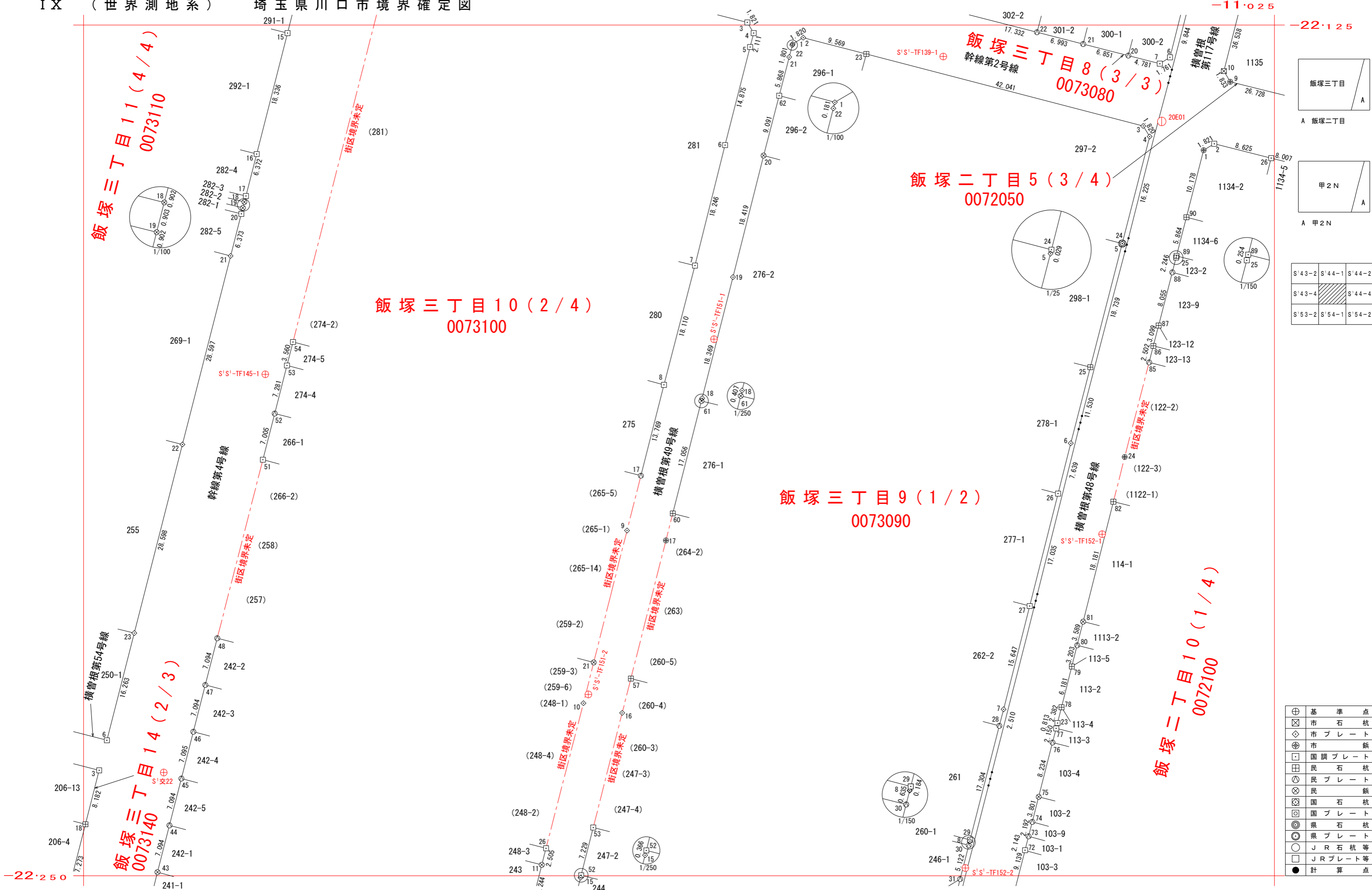


I X (世界測地系) 埼玉県川口市境界確定図



S'43-2	S'44-1	S'44-2
S'43-4		S'44-4
S'53-2	S'54-1	S'54-2

⊕	基準点
⊗	市石杭
◇	市プレート
⊕	市鉄
⊕	国調プレート
⊗	民石杭
◇	民プレート
⊗	民鉄
⊗	国石杭
⊕	国プレート
⊗	県石杭
⊕	県プレート
○	JR石杭等
□	JRプレート等
●	計算点

川 S'44-3	2023. 1 調査
1 : 500	2023. 2 測図

座 標 一 覧 表

点 名	X座標	Y座標
基準点座標		
20E01	-22139.156	-11041.568
S01S01-TF139-1	-22129.614	-11073.676
S01S01-TF145-1	-22176.316	-11173.288
S01S01-TF151-1	-22171.157	-11107.366
S01S01-TF151-2	-22223.356	-11125.816
S01S01-TF152-1	-22199.812	-11050.320
S01S01-TF152-2	-22248.855	-11070.424
S01交22	-22234.818	-11188.219
飯塚二丁目5		
0072050-9	-22133.334	-11031.499
0072050-10	-22131.757	-11032.434
飯塚二丁目10		
0072100-1	-22143.378	-11035.409
0072100-2	-22142.438	-11033.849
0072100-23	-22227.551	-11056.879
0072100-24	-22188.462	-11047.009
0072100-25	-22159.166	-11039.455
0072100-26	-22144.544	-11025.485
0072100-72	-22246.242	-11061.655
0072100-73	-22244.207	-11061.135
0072100-74	-22242.083	-11060.592
0072100-75	-22238.400	-11059.651
0072100-76	-22230.422	-11057.613
0072100-77	-22228.339	-11057.080
0072100-78	-22225.241	-11056.296
0072100-79	-22219.248	-11054.782
0072100-80	-22216.142	-11053.998
0072100-81	-22212.662	-11053.120
0072100-82	-22195.033	-11048.668
0072100-85	-22174.565	-11043.426
0072100-86	-22172.142	-11042.801
0072100-87	-22169.141	-11042.027
0072100-88	-22161.341	-11040.016
0072100-89	-22158.919	-11039.392
0072100-90	-22153.238	-11037.936

座 標 一 覧 表

点 名	X座標	Y座標
飯塚三丁目8		
0073080-6	-22129.737	-11040.361
0073080-7	-22130.671	-11041.854
0073080-20	-22129.486	-11046.486
0073080-21	-22127.787	-11053.124
0073080-22	-22126.054	-11059.899
飯塚三丁目9		
0073090-1	-22127.774	-11095.810
0073090-2	-22126.852	-11094.240
0073090-3	-22139.824	-11044.286
0073090-4	-22141.381	-11043.343
0073090-5	-22157.128	-11047.378
0073090-6	-22186.439	-11054.937
0073090-7	-22225.534	-11064.808
0073090-8	-22244.908	-11069.773
0073090-15	-22250.278	-11126.963
0073090-16	-22226.068	-11120.854
0073090-17	-22200.721	-11114.425
0073090-18	-22179.835	-11109.103
0073090-19	-22162.033	-11104.571
0073090-20	-22144.171	-11100.074
0073090-21	-22129.694	-11096.304
0073090-22	-22127.950	-11095.853
0073090-23	-22129.257	-11084.978
0073090-24	-22157.099	-11047.371
0073090-25	-22175.274	-11052.058
0073090-26	-22193.846	-11056.807
0073090-27	-22210.363	-11060.977
0073090-28	-22227.966	-11065.431
0073090-29	-22244.729	-11069.727
0073090-30	-22245.524	-11069.929
0073090-31	-22250.489	-11071.188
0073090-52	-22249.923	-11126.873
0073090-53	-22242.913	-11125.104
0073090-57	-22221.020	-11119.574
0073090-60	-22196.759	-11113.415
0073090-61	-22180.230	-11109.204
0073090-62	-22135.373	-11097.783

座 標 一 覧 表

点 名	X座標	Y座標
飯塚三丁目10		
0073100-3	-22124.610	-11102.464
0073100-4	-22126.175	-11101.532
0073100-5	-22128.220	-11102.056
0073100-6	-22142.635	-11105.729
0073100-7	-22160.337	-11110.154
0073100-8	-22177.864	-11114.713
0073100-9	-22199.265	-11120.140
0073100-10	-22224.634	-11126.544
0073100-11	-22248.388	-11132.666
0073100-17	-22191.211	-11118.097
0073100-21	-22218.648	-11125.033
0073100-26	-22245.962	-11132.041
0073100-43	-22249.464	-11189.135
0073100-44	-22242.590	-11187.378
0073100-45	-22235.716	-11185.621
0073100-46	-22228.841	-11183.864
0073100-47	-22221.967	-11182.107
0073100-48	-22215.093	-11180.350
0073100-51	-22188.862	-11173.646
0073100-52	-22182.075	-11171.911
0073100-53	-22175.020	-11170.109
0073100-54	-22171.570	-11169.227
飯塚三丁目11		
0073110-6	-22230.090	-11196.573
0073110-15	-22126.177	-11170.023
0073110-16	-22143.943	-11174.562
0073110-17	-22150.117	-11176.140
0073110-18	-22150.992	-11176.363
0073110-19	-22151.867	-11176.587
0073110-20	-22152.742	-11176.810
0073110-21	-22158.917	-11178.388
0073110-22	-22186.625	-11185.467
0073110-23	-22214.333	-11192.547
飯塚三丁目14		
0073140-3	-22234.505	-11197.700
0073140-18	-22242.433	-11199.726



A 飯塚二丁目



A 甲2N

