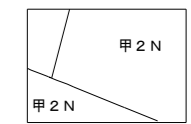
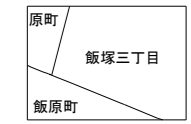
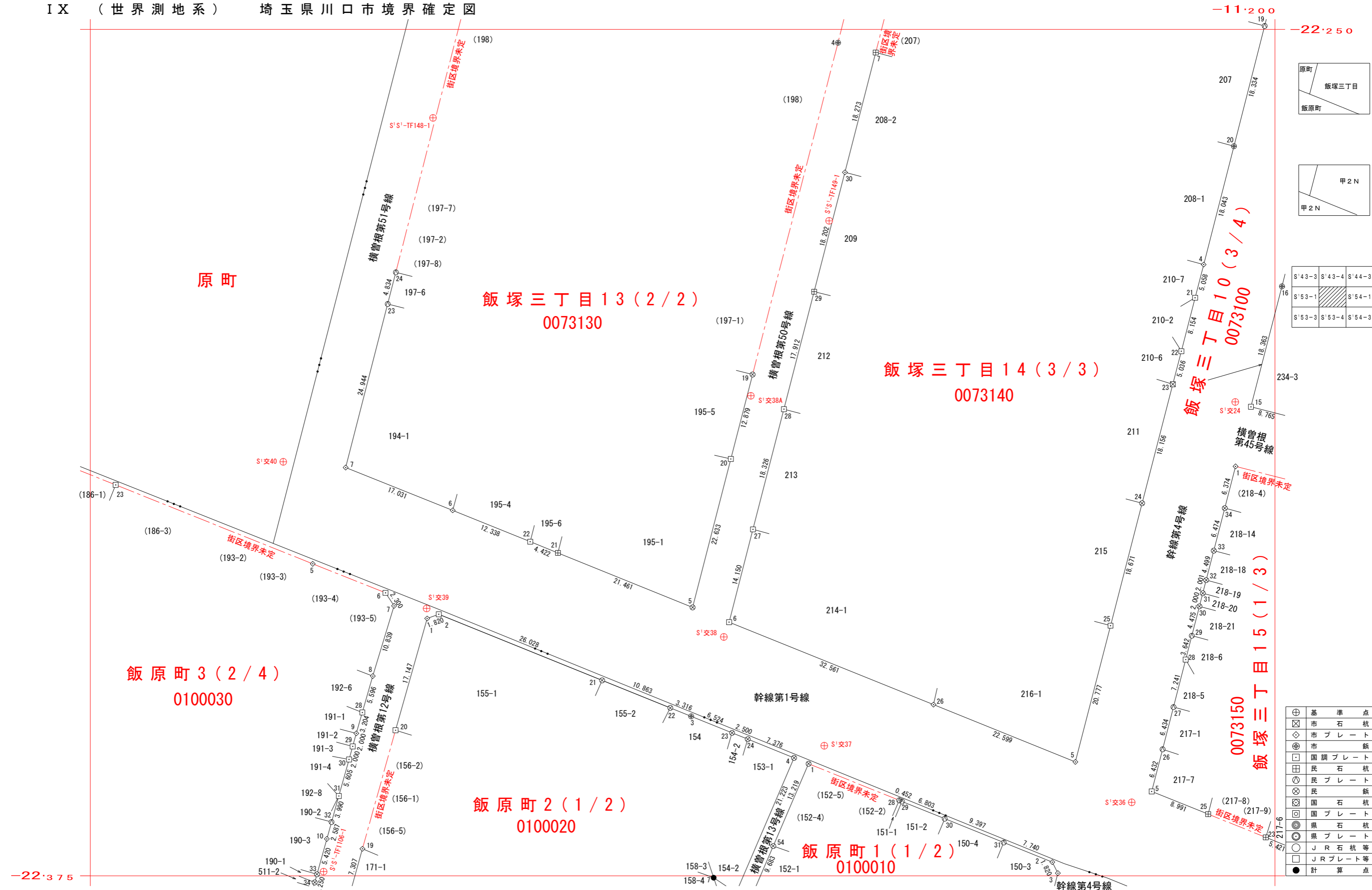


IX (世界測地系) 埼玉県川口市境界確定図



S'43-3	S'43-4	S'44-3
S'53-1		S'54-1
S'53-3	S'53-4	S'54-3

⊕	基準点
⊗	市石杭
◇	市プレート
⊕	市鉄
⊕	国調プレート
⊕	民石杭
⊕	民プレート
⊗	国石杭
◇	国プレート
⊕	県石杭
◇	県プレート
⊕	JR石杭等
⊕	JRプレート等
●	計算点

-22.375 -11.375

座 標 一 覧 表

点 名	X座標	Y座標
基準点座標		
S01S01-TF148-1	-22263.064	-11324.380
S01S01-TF149-1	-22278.264	-11265.861
S01S01-TF1106-1	-22374.377	-11340.540
S01交24	-22305.008	-11205.870
S01交36	-22364.146	-11221.165
S01交37	-22355.781	-11266.582
S01交38	-22339.713	-11281.418
S01交38A	-22304.098	-11277.423
S01交39	-22335.516	-11325.318
S01交40	-22313.857	-11346.495
飯塚三丁目 1 O		
0073100-15	-22305.726	-11203.555
0073100-16	-22287.944	-11198.969
飯塚三丁目 1 3		
0073130-4	-22251.960	-11264.550
0073130-5	-22335.352	-11286.024
0073130-6	-22321.022	-11321.458
0073130-7	-22314.706	-11337.275
0073130-19	-22300.960	-11277.168
0073130-20	-22313.433	-11280.380
0073130-21	-22327.306	-11305.920
0073130-22	-22325.648	-11310.020
0073130-23	-22290.547	-11331.066
0073130-24	-22285.865	-11329.862
飯塚三丁目 1 4		
0073140-4	-22284.726	-11210.535
0073140-5	-22358.174	-11229.486
0073140-6	-22337.531	-11280.638
0073140-7	-22253.410	-11258.975
0073140-19	-22249.480	-11201.527
0073140-20	-22267.244	-11206.067
0073140-21	-22289.624	-11211.798
0073140-22	-22297.520	-11213.834
0073140-23	-22302.397	-11215.092
0073140-24	-22319.977	-11219.629
0073140-25	-22338.056	-11224.294
0073140-26	-22349.717	-11250.443
0073140-27	-22323.828	-11277.109
0073140-28	-22306.081	-11272.538
0073140-29	-22288.734	-11268.071
0073140-30	-22271.106	-11263.532

座 標 一 覧 表

点 名	X座標	Y座標
飯塚三丁目 1 5		
0073150-1	-22314.529	-11205.828
0073150-5	-22362.533	-11218.215
0073150-23	-22369.313	-11201.364
0073150-25	-22365.889	-11209.873
0073150-26	-22356.304	-11216.608
0073150-27	-22350.074	-11215.000
0073150-28	-22343.062	-11213.191
0073150-29	-22339.535	-11212.282
0073150-30	-22335.202	-11211.163
0073150-31	-22333.265	-11210.663
0073150-32	-22331.327	-11210.163
0073150-33	-22326.970	-11209.039
0073150-34	-22320.701	-11207.421

座 標 一 覧 表

点 名	X座標	Y座標
飯原町 1		
0100010-1	-22358.447	-11268.895
0100010-2	-22372.976	-11232.894
0100010-3	-22374.601	-11232.073
0100010-28	-22363.846	-11255.515
0100010-29	-22364.016	-11255.096
0100010-30	-22366.562	-11248.787
0100010-31	-22370.079	-11240.072
0100010-54	-22370.593	-11274.114
飯原町 2		
0100020-1	-22336.995	-11325.234
0100020-2	-22336.367	-11323.525
0100020-3	-22351.443	-11286.249
0100020-4	-22357.581	-11271.039
0100020-7	-22375.274	-11282.914
0100020-19	-22371.010	-11334.798
0100020-20	-22353.493	-11329.909
0100020-21	-22346.126	-11299.395
0100020-22	-22350.200	-11289.324
0100020-23	-22353.885	-11280.199
0100020-24	-22354.821	-11277.880
飯原町 3		
0100030-5	-22328.918	-11342.137
0100030-6	-22333.208	-11331.392
0100030-7	-22335.125	-11330.120
0100030-8	-22345.498	-11333.266
0100030-9	-22353.956	-11335.700
0100030-10	-22369.544	-11340.054
0100030-23	-22317.262	-11371.251
0100030-28	-22350.876	-11334.814
0100030-29	-22355.883	-11336.238
0100030-30	-22357.810	-11336.777
0100030-31	-22363.209	-11338.284
0100030-32	-22367.052	-11339.358
0100030-33	-22374.766	-11341.509
0100030-34	-22375.971	-11341.845

