

飯塚二丁目13(4/4)
0072130

飯塚二丁目9(3/3)
0072090

飯塚二丁目8-2(4/6)
0072082

飯塚二丁目14
0072140

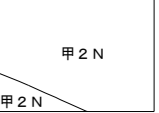
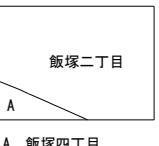
飯塚二丁目15(1/2)
0072150

飯塚四丁目4
(2/2)
0074040

飯塚四丁目1
(1/3)
0074110

飯塚四丁目3
(1/2)
0074030

飯塚一丁目



S'54-1	S'54-2	S'55-1
S'54-3		S'55-3
W'14-1	W'14-2	W'15-1

⊕	基準点
⊗	市石杭
◇	市プレート
⊕	市鉄
⊕	国調プレート
⊗	民石杭
⊕	民プレート
⊗	民鉄
⊗	国石杭
⊕	国プレート
⊕	県石杭
⊕	県プレート
⊕	JR石杭等
⊕	JRプレート等
●	計算点

座標一覧表

点名	X座標	Y座標
基準点座標		
S01S01-TF157-1	-22389.014	-10878.598
S01S01-TF167-1	-22409.723	-10975.489
S01S01-TF168-1	-22443.539	-10920.143
S01S01-TF1118-1	-22499.311	-11017.383
S01W01-TF11-1	-22439.829	-10856.894
S01W01-TF11-2	-22471.623	-10865.281
S01交29	-22388.516	-10910.623
S01交30	-22481.580	-10935.987
S01交31	-22454.267	-10993.778
S01交62	-22490.456	-10994.857
飯塚二丁目 8-2		
0072082-17	-22394.851	-10850.422
0072082-18	-22395.469	-10851.465
0072082-19	-22382.403	-10902.880
0072082-20	-22381.856	-10903.205
0072082-40	-22393.409	-10859.571
0072082-41	-22388.054	-10880.643
0072082-42	-22386.472	-10886.866
0072082-43	-22385.102	-10892.257
0072082-44	-22383.835	-10897.245
飯塚二丁目 9		
0072090-10	-22380.457	-10908.812
0072090-11	-22380.782	-10909.360
0072090-35	-22377.916	-10920.469
0072090-36	-22377.290	-10922.892
0072090-37	-22375.624	-10929.350
0072090-38	-22374.361	-10934.245
飯塚二丁目 13		
0072130-3	-22452.548	-10995.779
0072130-4	-22441.466	-11022.555
0072130-14	-22390.926	-10979.920
0072130-15	-22398.397	-10981.843
0072130-16	-22408.519	-10984.448
0072130-17	-22426.429	-10989.057
0072130-18	-22444.151	-10993.618

座標一覧表

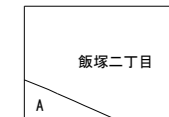
点名	X座標	Y座標
飯塚二丁目 14		
0072140-1	-22377.466	-10964.262
0072140-2	-22376.647	-10962.794
0072140-3	-22389.516	-10911.919
0072140-4	-22390.206	-10911.294
0072140-5	-22424.021	-10919.934
0072140-6	-22440.927	-10924.243
0072140-7	-22436.199	-10943.030
0072140-8	-22438.024	-10943.241
0072140-9	-22442.692	-10924.693
0072140-10	-22460.372	-10929.200
0072140-11	-22479.546	-10934.116
0072140-12	-22462.991	-10971.242
0072140-13	-22456.995	-10984.730
0072140-14	-22378.362	-10956.013
0072140-15	-22380.341	-10948.190
0072140-16	-22382.607	-10939.232
0072140-17	-22382.669	-10938.989
0072140-18	-22383.589	-10935.350
0072140-19	-22384.388	-10932.194
0072140-20	-22386.037	-10925.671
0072140-21	-22398.508	-10913.415
0072140-22	-22407.529	-10915.720
0072140-23	-22423.163	-10919.715
0072140-24	-22424.709	-10920.109
0072140-25	-22430.421	-10921.565
0072140-26	-22438.901	-10923.727
0072140-27	-22438.926	-10932.195
0072140-28	-22444.728	-10925.212
0072140-29	-22449.833	-10926.514
0072140-30	-22471.982	-10951.079
0072140-31	-22468.850	-10958.103
0072140-32	-22466.195	-10964.056
0072140-33	-22462.493	-10972.361
0072140-34	-22459.834	-10978.343
0072140-35	-22449.171	-10982.716
0072140-36	-22446.552	-10982.042
0072140-37	-22441.941	-10980.856
0072140-38	-22440.000	-10980.356
0072140-39	-22438.060	-10979.857
0072140-40	-22429.129	-10977.558
0072140-41	-22411.520	-10973.027
0072140-42	-22393.818	-10968.471
0072140-43	-22386.217	-10966.514

座標一覧表

点名	X座標	Y座標
飯塚二丁目 15		
0072150-1	-22392.044	-10905.784
0072150-2	-22391.375	-10904.834
0072150-3	-22404.529	-10853.525
0072150-4	-22405.040	-10853.208
0072150-5	-22428.524	-10859.087
0072150-6	-22438.802	-10861.725
0072150-7	-22433.738	-10888.186
0072150-8	-22435.538	-10888.464
0072150-9	-22440.572	-10862.180
0072150-10	-22442.394	-10862.648
0072150-11	-22483.070	-10873.100
0072150-13	-22494.398	-10901.436
0072150-14	-22481.938	-10928.760
0072150-15	-22461.807	-10923.580
0072150-16	-22425.455	-10914.313
0072150-17	-22392.602	-10900.049
0072150-18	-22393.827	-10895.271
0072150-19	-22395.315	-10889.464
0072150-20	-22395.332	-10889.398
0072150-21	-22397.968	-10879.117
0072150-24	-22401.268	-10866.245
0072150-25	-22416.491	-10856.075
0072150-26	-22422.431	-10857.562
0072150-27	-22428.445	-10859.067
0072150-28	-22435.990	-10876.418
0072150-29	-22435.614	-10878.383
0072150-33	-22493.587	-10875.810
0072150-34	-22499.450	-10890.377
0072150-35	-22490.328	-10910.360
0072150-36	-22488.577	-10914.201
0072150-37	-22467.918	-10925.152
0072150-40	-22438.479	-10917.633
0072150-41	-22435.727	-10916.931
0072150-42	-22425.161	-10914.238
0072150-43	-22423.480	-10913.808
0072150-44	-22409.188	-10910.160
0072150-45	-22401.178	-10908.116

座標一覧表

点名	X座標	Y座標
飯塚四丁目 3		
0074030-1	-22472.768	-10990.540
0074030-2	-22471.744	-10988.479
0074030-3	-22478.655	-10972.933
0074030-4	-22495.411	-10935.084
0074030-31	-22491.416	-10994.578
0074030-32	-22475.210	-10980.683
0074030-33	-22477.436	-10975.675
0074030-34	-22495.305	-10935.323
0074030-35	-22500.780	-10923.074
0074030-67	-22501.353	-10996.741
0074030-68	-22497.783	-10995.964
0074030-69	-22491.905	-10994.684
0074030-70	-22484.672	-10993.118
0074030-71	-22478.703	-10991.825
飯塚四丁目 4		
0074040-22	-22467.635	-10998.554
0074040-23	-22469.822	-10997.341
0074040-24	-22490.212	-11001.756
0074040-25	-22491.309	-11002.923
0074040-45	-22456.924	-11024.433
0074040-46	-22459.163	-11019.024
0074040-47	-22459.634	-11017.886
0074040-48	-22462.528	-11010.893
0074040-49	-22467.343	-10999.260
0074040-50	-22491.503	-11004.491
0074040-51	-22493.789	-11022.971
飯塚四丁目 11		
0074110-11	-22499.154	-11004.677
0074110-12	-22500.039	-11003.896
0074110-34	-22500.369	-11014.507
0074110-35	-22499.618	-11008.423



A 飯塚四丁目

