

IX (世界測地系) 埼玉県川口市境界確定図

栄町一丁目
8
(4/4)
0021080

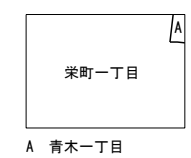
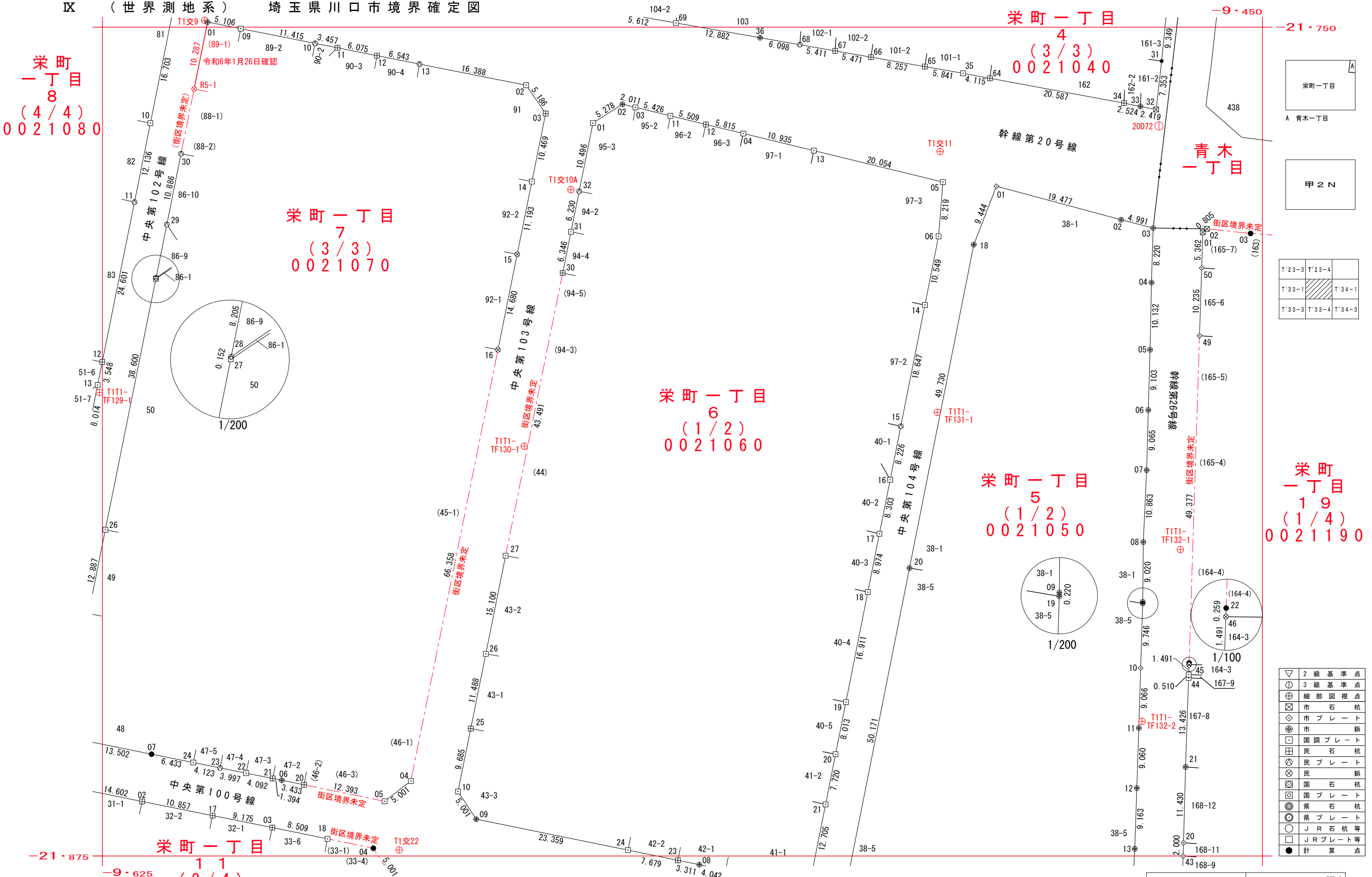
栄町一丁目
7
(3/3)
0021070

栄町一丁目
6
(1/2)
0021060

栄町一丁目
5
(1/2)
0021050

栄町一丁目
19
(1/4)
0021190

栄町一丁目
4
(3/3)
0021040



| | |
|--------|--------|
| T'23-3 | T'23-4 |
| T'33-1 | T'34-1 |
| T'33-3 | T'33-4 |
| T'34-3 | |

| | |
|---|---------|
| ▽ | 2級基準点 |
| ⊙ | 3級基準点 |
| ⊕ | 細部図根点 |
| ⊗ | 市石杭 |
| ◇ | 市プレート |
| ⊙ | 市銀 |
| ⊕ | 国調プレート |
| ⊗ | 民石杭 |
| ◇ | 民プレート |
| ⊙ | 民銀 |
| ⊕ | 国石杭 |
| ◇ | 国プレート |
| ⊙ | 県石杭 |
| ⊕ | 県プレート |
| ⊗ | JR石杭等 |
| ◇ | JRプレート等 |
| ● | 計算点 |

座標一覧表

| 点名 | X座標 | Y座標 |
|------------|------------|-----------|
| 0021040 | | |
| 0021040-31 | -21755.116 | -9465.213 |
| 0021040-32 | -21762.423 | -9466.039 |
| 0021040-33 | -21761.958 | -9468.413 |
| 0021040-34 | -21761.461 | -9470.888 |
| 0021040-35 | -21756.960 | -9495.178 |
| 0021040-36 | -21751.594 | -9525.792 |
| 0021040-64 | -21757.710 | -9491.131 |
| 0021040-65 | -21755.951 | -9500.932 |
| 0021040-66 | -21754.526 | -9509.066 |
| 0021040-67 | -21753.581 | -9514.455 |
| 0021040-68 | -21752.647 | -9519.785 |
| 0021040-69 | -21749.363 | -9538.480 |
| 0021060 | | |
| 0021060-01 | -21764.464 | -9551.005 |
| 0021060-02 | -21761.626 | -9546.554 |
| 0021060-03 | -21762.094 | -9544.598 |
| 0021060-04 | -21766.040 | -9528.318 |
| 0021060-05 | -21773.358 | -9498.205 |
| 0021060-06 | -21781.551 | -9498.865 |
| 0021060-08 | -21876.300 | -9534.952 |
| 0021060-09 | -21869.445 | -9568.612 |
| 0021060-10 | -21865.269 | -9571.365 |
| 0021060-11 | -21763.372 | -9539.324 |
| 0021060-12 | -21764.670 | -9533.970 |
| 0021060-13 | -21768.622 | -9517.692 |
| 0021060-14 | -21791.898 | -9500.924 |
| 0021060-15 | -21810.187 | -9504.563 |
| 0021060-16 | -21818.255 | -9506.168 |
| 0021060-17 | -21826.399 | -9507.789 |
| 0021060-18 | -21835.201 | -9509.541 |
| 0021060-19 | -21851.787 | -9512.841 |
| 0021060-20 | -21859.646 | -9514.405 |
| 0021060-21 | -21867.218 | -9515.912 |
| 0021060-23 | -21875.639 | -9538.197 |
| 0021060-24 | -21874.107 | -9545.722 |
| 0021060-25 | -21855.775 | -9569.447 |
| 0021060-26 | -21844.514 | -9567.173 |
| 0021060-27 | -21829.712 | -9564.184 |
| 0021060-30 | -21787.081 | -9555.573 |
| 0021060-31 | -21780.860 | -9554.317 |
| 0021060-32 | -21774.753 | -9553.083 |

座標一覧表

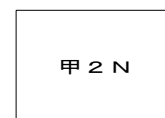
| 点名 | X座標 | Y座標 |
|------------|------------|-----------|
| 0021050 | | |
| 0021050-01 | -21773.991 | -9490.136 |
| 0021050-02 | -21779.044 | -9471.325 |
| 0021050-03 | -21780.297 | -9466.493 |
| 0021050-04 | -21788.514 | -9466.749 |
| 0021050-05 | -21798.644 | -9466.954 |
| 0021050-06 | -21807.744 | -9467.220 |
| 0021050-07 | -21816.806 | -9467.476 |
| 0021050-08 | -21827.658 | -9467.983 |
| 0021050-09 | -21836.678 | -9468.066 |
| 0021050-10 | -21846.640 | -9468.381 |
| 0021050-11 | -21855.702 | -9468.655 |
| 0021050-12 | -21864.757 | -9468.956 |
| 0021050-13 | -21873.915 | -9469.272 |
| 0021050-18 | -21782.797 | -9493.551 |
| 0021050-19 | -21836.898 | -9468.073 |
| 0021050-20 | -21831.572 | -9503.254 |
| 0021070 | | |
| 0021070-01 | -21749.235 | -9609.143 |
| 0021070-02 | -21758.754 | -9561.089 |
| 0021070-03 | -21763.022 | -9558.142 |
| 0021070-04 | -21863.691 | -9578.474 |
| 0021070-05 | -21866.739 | -9582.440 |
| 0021070-06 | -21863.574 | -9597.947 |
| 0021070-07 | -21859.640 | -9617.598 |
| 0021070-09 | -21750.227 | -9604.134 |
| 0021070-10 | -21752.445 | -9592.936 |
| 0021070-11 | -21753.117 | -9589.544 |
| 0021070-12 | -21754.298 | -9583.584 |
| 0021070-13 | -21755.569 | -9577.165 |
| 0021070-14 | -21773.284 | -9560.214 |
| 0021070-15 | -21784.256 | -9562.430 |
| 0021070-16 | -21798.646 | -9565.337 |
| 0021070-20 | -21864.261 | -9594.583 |
| 0021070-21 | -21863.300 | -9599.314 |
| 0021070-22 | -21862.497 | -9603.327 |
| 0021070-23 | -21861.712 | -9607.247 |
| 0021070-24 | -21860.903 | -9611.290 |
| 0021070-26 | -21825.790 | -9624.556 |
| 0021070-27 | -21787.949 | -9616.937 |
| 0021070-28 | -21787.799 | -9616.907 |
| 0021070-29 | -21779.755 | -9615.288 |
| 0021070-30 | -21769.083 | -9613.139 |

座標一覧表

| 点名 | X座標 | Y座標 |
|------------|------------|-----------|
| 0021080 | | |
| 0021080-10 | -21764.481 | -9617.773 |
| 0021080-11 | -21776.379 | -9620.168 |
| 0021080-12 | -21800.496 | -9625.024 |
| 0021080-13 | -21803.975 | -9625.724 |
| 0021110 | | |
| 0021110-02 | -21866.773 | -9619.030 |
| 0021110-03 | -21870.706 | -9599.387 |
| 0021110-04 | -21873.821 | -9584.125 |
| 0021110-17 | -21868.905 | -9608.384 |
| 0021110-18 | -21872.408 | -9591.049 |
| 0021190 | | |
| 0021190-01 | -21780.944 | -9459.007 |
| 0021190-02 | -21780.424 | -9458.392 |
| 0021190-03 | -21781.111 | -9451.799 |
| 0021190-20 | -21872.993 | -9461.910 |
| 0021190-21 | -21861.566 | -9461.608 |
| 0021190-22 | -21845.887 | -9461.067 |
| 0021190-43 | -21874.993 | -9461.973 |
| 0021190-44 | -21848.147 | -9461.145 |
| 0021190-45 | -21847.637 | -9461.127 |
| 0021190-46 | -21846.146 | -9461.076 |
| 0021190-49 | -21796.534 | -9459.502 |
| 0021190-50 | -21786.304 | -9459.177 |

座標一覧表

| 点名 | X座標 | Y座標 |
|--------------|------------|-----------|
| 基準点座標 | | |
| 20D72 | -21764.902 | -9465.613 |
| T1T1-TF129-1 | -21805.108 | -9625.476 |
| T1T1-TF130-1 | -21813.188 | -9561.362 |
| T1T1-TF131-1 | -21808.095 | -9499.062 |
| T1T1-TF132-1 | -21828.783 | -9462.379 |
| T1T1-TF132-2 | -21854.690 | -9468.201 |
| T1交9 | -21748.979 | -9609.569 |
| T1交10A | -21774.515 | -9554.333 |
| T1交11 | -21768.754 | -9498.626 |
| T1交11A | -21766.308 | -9516.744 |
| T1交22 | -21874.084 | -9580.226 |
| T1交23A | -21847.995 | -9510.719 |



| | | |
|--------|--------|--------|
| T'23-3 | T'23-4 | |
| T'33-1 | | T'34-1 |
| T'33-3 | T'33-4 | T'34-3 |

令和6年1月26日確認

| 点名 | X座標 | Y座標 |
|--------------|------------|-----------|
| 0021070 | | |
| 0021070-R5-1 | -21759.320 | -9611.173 |