川　T'51－4

Ⅸ　（世界測地系）　埼玉県川口市境界確定図

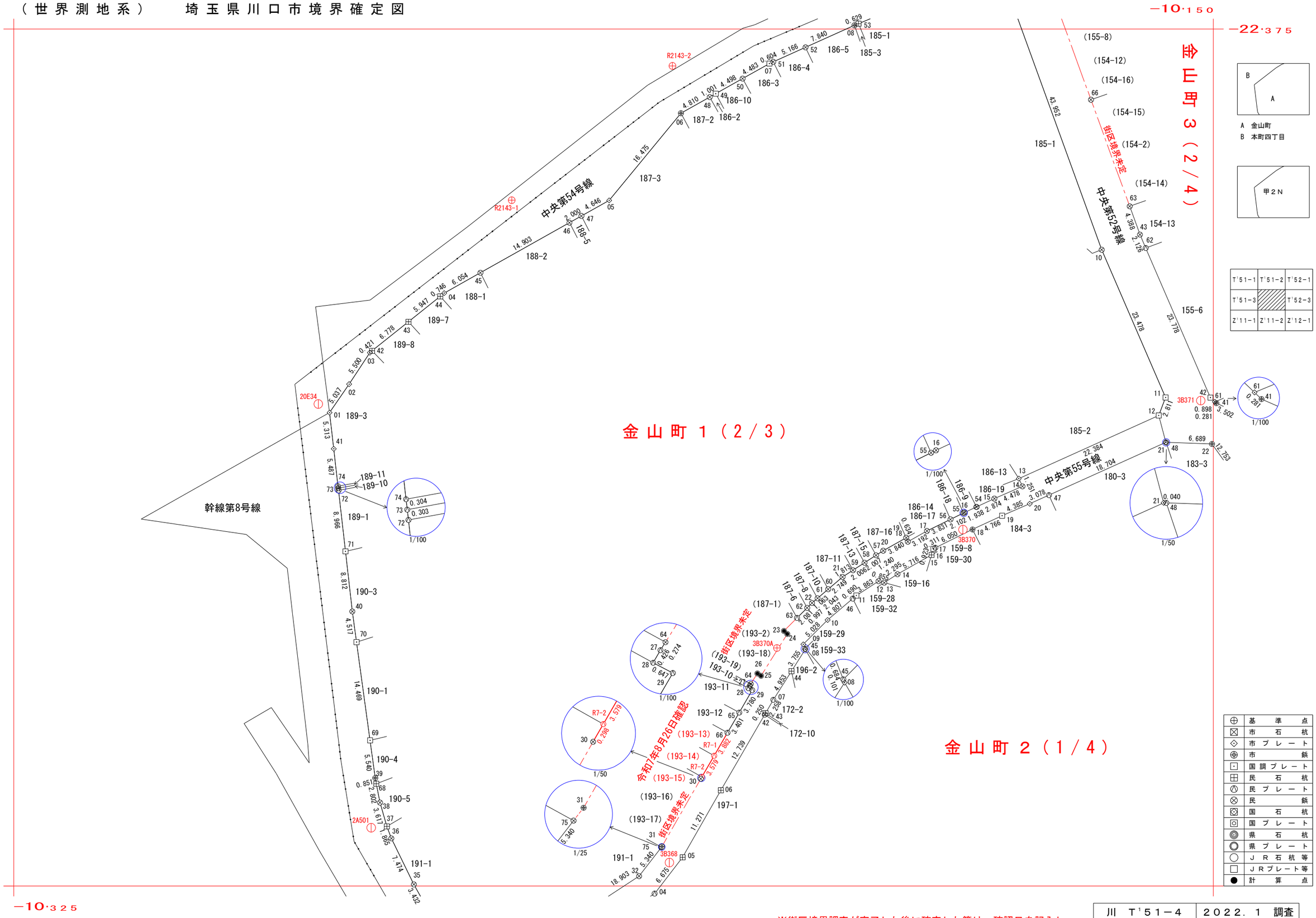

※街区境界調査が完了した後に確定した筆は、確認日を記入し、
赤実線・赤文字で表記する。

川　T'51－4	2022. 1　調査
1：500	2022. 2　測図

Ⅸ　（世界測地系）　埼玉県川口市境界確定図

座　標　一　覧　表

点　名	X座標	Y座標
基準点座標		
2A501	-22491.486	-10272.863
3B368	-22496.563	-10229.355
3B370	-22447.994	-10186.529
3B370A	-22465.276	-10213.666
3B371	-22429.192	-10151.842
20E34	-22429.683	-10280.577
R2143-1	-22399.954	-10252.358
R2143-2	-22380.369	-10228.910
金山町１		
0040010-1	-22430.938	-10278.927
0040010-2	-22426.784	-10276.078
0040010-3	-22422.189	-10273.054
0040010-4	-22413.507	-10262.205
0040010-5	-22399.980	-10238.141
0040010-6	-22387.266	-10227.663
0040010-7	-22380.019	-10214.765
0040010-8	-22374.442	-10202.349
0040010-10	-22407.180	-10166.290
0040010-11	-22428.729	-10156.970
0040010-12	-22431.357	-10157.970
0040010-13	-22440.560	-10178.375
0040010-14	-22441.693	-10177.843
0040010-15	-22443.486	-10181.947
0040010-16	-22445.515	-10186.312
0040010-17	-22448.204	-10191.784
0040010-18	-22449.772	-10194.565
0040010-19	-22449.189	-10194.815
0040010-20	-22451.079	-10198.158
0040010-21	-22454.913	-10204.095
0040010-22	-22458.712	-10208.552
0040010-23	-22462.785	-10212.648
0040010-24	-22463.230	-10212.158
0040010-25	-22469.330	-10215.977
0040010-26	-22468.984	-10216.522

座　標　一　覧　表

点　名	X座標	Y座標
金山町１		
0040010-27	-22470.754	-10217.627
0040010-28	-22471.122	-10217.842
0040010-29	-22471.422	-10217.268
0040010-30	-22484.343	-10224.773
0040010-31	-22494.236	-10230.444
0040010-32	-22498.557	-10233.781
0040010-35	-22499.760	-10266.630
0040010-36	-22493.045	-10269.913
0040010-37	-22491.299	-10270.569
0040010-38	-22487.824	-10271.576
0040010-39	-22484.236	-10272.269
0040010-40	-22459.938	-10275.612
0040010-41	-22436.217	-10278.321
0040010-42	-22421.925	-10272.725
0040010-43	-22417.690	-10267.432
0040010-44	-22413.974	-10262.788
0040010-45	-22410.540	-10256.927
0040010-46	-22403.237	-10243.935
0040010-47	-22402.257	-10242.191
0040010-48	-22384.909	-10223.469
0040010-49	-22384.419	-10222.596
0040010-50	-22382.215	-10218.674
0040010-51	-22379.771	-10214.214
0040010-52	-22377.655	-10209.501
0040010-53	-22374.205	-10201.766
0040010-54	-22444.698	-10184.554
0040010-55	-22445.587	-10186.458
0040010-56	-22446.514	-10188.345
0040010-57	-22451.752	-10199.200
0040010-58	-22452.841	-10200.886
0040010-59	-22453.929	-10202.572
0040010-60	-22456.696	-10206.188
0040010-61	-22458.022	-10207.743
0040010-62	-22459.415	-10209.259

座　標　一　覧　表

点　名	X座標	Y座標
金山町１		
0040010-63	-22460.883	-10210.735
0040010-64	-22470.521	-10217.482
0040010-65	-22474.691	-10219.167
0040010-66	-22477.633	-10220.875
0040010-68	-22485.072	-10272.108
0040010-69	-22478.747	-10273.024
0040010-70	-22464.413	-10274.996
0040010-71	-22451.182	-10276.612
0040010-72	-22442.273	-10277.629
0040010-73	-22441.971	-10277.663
0040010-74	-22441.669	-10277.698
0040010-75	-22494.330	-10230.517
金山町２		
0040020-4	-22501.092	-10231.510
0040020-5	-22495.808	-10227.431
0040020-6	-22486.019	-10221.843
0040020-7	-22472.828	-10214.193
0040020-8	-22465.477	-10209.524
0040020-9	-22464.747	-10209.815
0040020-10	-22461.186	-10206.264
0040020-11	-22457.619	-10202.080
0040020-12	-22455.524	-10198.834
0040020-13	-22455.748	-10198.008
0040020-14	-22454.503	-10196.079
0040020-15	-22451.688	-10191.104
0040020-16	-22450.804	-10190.837
0040020-17	-22450.651	-10190.566
0040020-18	-22447.981	-10185.136
0040020-19	-22445.973	-10180.813
0040020-20	-22444.234	-10176.787
0040020-21	-22435.277	-10156.931
0040020-22	-22435.515	-10150.206
0040020-42	-22474.999	-10215.452
0040020-43	-22474.782	-10215.326

座　標　一　覧　表

点　名	X座標	Y座標
金山町２		
0040020-44	-22468.647	-10211.537
0040020-45	-22465.383	-10209.561
0040020-46	-22458.067	-10202.605
0040020-47	-22442.968	-10173.981
0040020-48	-22435.278	-10156.891
金山町３		
0040030-41	-22429.565	-10149.572
0040030-42	-22428.747	-10150.422
0040030-43	-22404.971	-10160.706
0040030-61	-22429.370	-10149.775
0040030-62	-22406.923	-10159.862
0040030-63	-22400.846	-10162.205
0040030-66	-22385.294	-10167.855

令和7年8月26日確認

点　名	X座標	Y座標
金山町１		
0040010-R7-1	-22480.990	-10222.825
0040010-R7-2	-22484.085	-10224.623

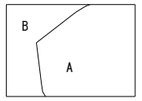

A　金山町
B　本町四丁目

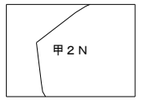

T'51-1	T'51-2	T'52-1
T'51-3		T'52-3
Z'11-1	Z'11-2	Z'12-1

川　T'51－4	２０２２．１　調査
１：５００	２０２２．２　測図