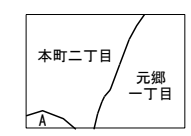
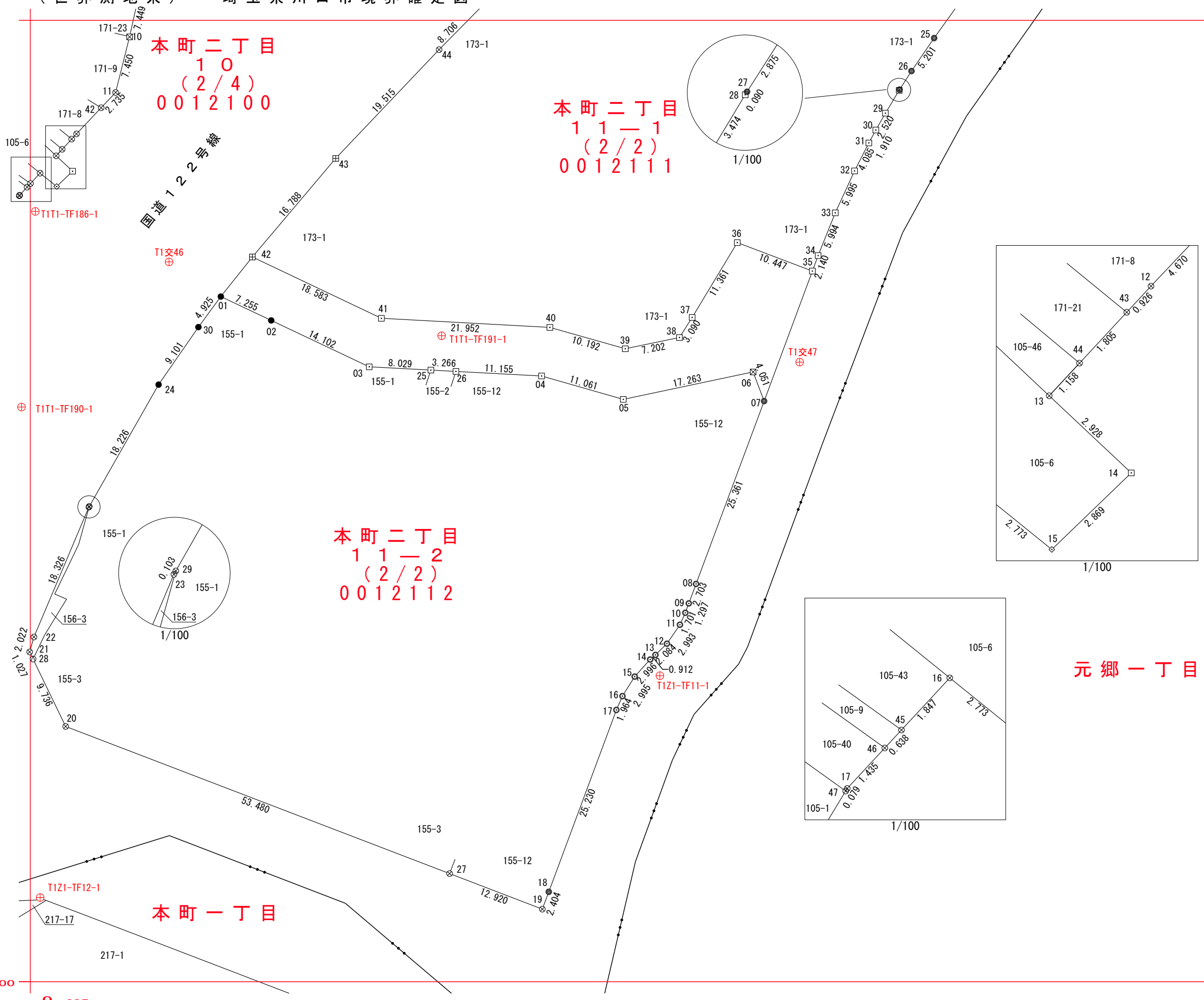


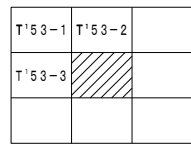
IX (世界測地系) 埼玉県川口市境界確定図

-9・450

-22・375



A 本町一丁目



| | |
|---|---------|
| ▽ | 2級基準点 |
| ⊙ | 3級基準点 |
| ⊕ | 細部図根点 |
| ⊗ | 市石杭 |
| ◇ | 市プレート |
| ⊕ | 市板 |
| ⊗ | 国調プレート |
| ⊕ | 民石杭 |
| ⊗ | 民プレート |
| ⊗ | 民板 |
| ⊗ | 国石杭 |
| ⊗ | 国プレート |
| ⊗ | 県石杭 |
| ⊗ | 県プレート |
| ○ | JR石杭等 |
| □ | JRプレート等 |
| ● | 計算点 |

-22・500

-9・625

座標一覧表



| 点名 | X座標 | Y座標 |
|------------|------------|-----------|
| 0012100 | | |
| 0012100-10 | -22377.157 | -9612.091 |
| 0012100-11 | -22384.383 | -9613.905 |
| 0012100-12 | -22389.765 | -9618.992 |
| 0012100-13 | -22392.616 | -9621.640 |
| 0012100-14 | -22394.621 | -9619.506 |
| 0012100-15 | -22396.612 | -9621.573 |
| 0012100-16 | -22394.869 | -9623.730 |
| 0012100-17 | -22397.743 | -9626.398 |
| 0012100-42 | -22386.371 | -9615.784 |
| 0012100-43 | -22390.444 | -9619.623 |
| 0012100-44 | -22391.767 | -9620.852 |
| 0012100-45 | -22396.223 | -9624.987 |
| 0012100-46 | -22396.691 | -9625.421 |
| 0012100-47 | -22397.811 | -9626.439 |
| 0012111 | | |
| 0012111-25 | -22377.312 | -9507.419 |
| 0012111-26 | -22381.598 | -9510.367 |
| 0012111-27 | -22384.021 | -9511.916 |
| 0012111-28 | -22384.098 | -9511.964 |
| 0012111-29 | -22387.075 | -9513.755 |
| 0012111-30 | -22389.266 | -9515.000 |
| 0012111-31 | -22390.945 | -9515.912 |
| 0012111-32 | -22394.581 | -9517.774 |
| 0012111-33 | -22400.028 | -9520.280 |
| 0012111-34 | -22405.592 | -9522.510 |
| 0012111-35 | -22407.598 | -9523.256 |
| 0012111-36 | -22403.902 | -9533.028 |
| 0012111-37 | -22413.628 | -9538.900 |
| 0012111-38 | -22416.241 | -9540.550 |
| 0012111-39 | -22417.702 | -9547.603 |
| 0012111-40 | -22414.923 | -9557.409 |
| 0012111-41 | -22413.747 | -9579.330 |
| 0012111-42 | -22405.771 | -9596.115 |
| 0012111-43 | -22392.954 | -9585.272 |
| 0012111-44 | -22378.813 | -9571.822 |

座標一覧表

| 点名 | X座標 | Y座標 |
|------------|------------|-----------|
| 0012112 | | |
| 0012112-01 | -22410.915 | -9600.217 |
| 0012112-02 | -22414.019 | -9593.659 |
| 0012112-03 | -22420.050 | -9580.911 |
| 0012112-04 | -22421.242 | -9558.491 |
| 0012112-05 | -22424.285 | -9547.856 |
| 0012112-06 | -22420.720 | -9530.965 |
| 0012112-07 | -22424.511 | -9529.537 |
| 0012112-08 | -22448.276 | -9538.392 |
| 0012112-09 | -22450.810 | -9539.335 |
| 0012112-10 | -22452.026 | -9539.787 |
| 0012112-11 | -22453.578 | -9540.485 |
| 0012112-12 | -22456.045 | -9542.181 |
| 0012112-13 | -22457.500 | -9543.674 |
| 0012112-14 | -22458.101 | -9544.361 |
| 0012112-15 | -22460.321 | -9546.373 |
| 0012112-16 | -22462.858 | -9547.965 |
| 0012112-17 | -22464.657 | -9548.755 |
| 0012112-18 | -22488.304 | -9557.553 |
| 0012112-19 | -22490.557 | -9558.392 |
| 0012112-20 | -22466.803 | -9620.399 |
| 0012112-21 | -22457.115 | -9625.089 |
| 0012112-22 | -22455.173 | -9624.525 |
| 0012112-23 | -22438.294 | -9617.386 |
| 0012112-24 | -22422.367 | -9608.314 |
| 0012112-25 | -22420.477 | -9572.893 |
| 0012112-26 | -22420.650 | -9569.631 |
| 0012112-27 | -22485.935 | -9570.458 |
| 0012112-28 | -22458.040 | -9624.642 |
| 0012112-29 | -22438.204 | -9617.335 |
| 0012112-30 | -22414.885 | -9603.132 |

座標一覧表

| 点名 | X座標 | Y座標 |
|--------------|------------|-----------|
| 基準点座標 | | |
| T1T1-TF186-1 | -22399.844 | -9624.350 |
| T1T1-TF190-1 | -22425.276 | -9626.140 |
| T1T1-TF191-1 | -22416.004 | -9571.494 |
| T1Z1-TF11-1 | -22460.211 | -9543.100 |
| T1Z1-TF12-1 | -22489.045 | -9623.728 |
| T1交46 | -22406.412 | -9606.946 |
| T1交47 | -22419.440 | -9524.912 |



| | | |
|--------|--------|--|
| T'53-1 | T'53-2 | |
| T'53-3 | | |
| | | |