

I X (世界測地系) 埼玉県川口市境界確定図

-11.200

-22.500

飯原町13-2  
(2/2)  
0100132

飯原町13-1(2/2)  
(54-9)  
令和6年5月23日確認  
0100131

飯原町13-3  
0100133

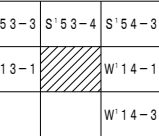
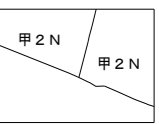
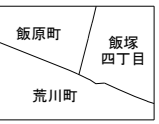
飯塚四丁目7(3/4)  
0074070

飯原町14(2/2)  
0100140

飯塚四丁目8(1/2)  
0074080

荒川町

令和6年4月21日確認



- ⊕ 基準点
- ⊗ 市石杭
- ◇ 市プレート
- ⊕ 市鉄
- ⊕ 国調プレート
- ⊕ 民石杭
- ⊕ 民プレート
- ⊗ 民鉄
- ⊕ 国石杭
- ⊕ 国プレート
- ⊕ 県石杭
- ⊕ 県プレート
- J R 石杭等
- J R プレート等
- 計算点

-22.625

-11.375

※街区境界調査が完了した後に確定した筆は、確認日を記入し、赤実線・赤文字で表記する。

川 W'13-2	2023. 1 調査
1 : 500	2023. 2 測図

座標一覧表

点名	X座標	Y座標
基準点座標		
2081A	-22570.082	-11276.144
S01W01-TF16-1	-22507.588	-11348.955
W01W01-TF19-1	-22554.054	-11330.833
W01W01-TF111-1	-22525.221	-11296.420
W01W01-TF113-1	-22508.064	-11292.862
W01W01-TF115-1	-22541.559	-11237.478
W01W01-TF115-2	-22552.021	-11214.720
W01W01-TF117-1	-22584.986	-11246.173
W01W01-TF117-2	-22602.494	-11203.380
W01交4	-22515.761	-11324.642
W01交5	-22501.622	-11319.224
W01交6	-22518.611	-11261.201
W01交7	-22533.581	-11273.763
飯塚四丁目7		
0074070-33	-22551.958	-11203.491
0074070-34	-22552.128	-11203.546
0074070-35	-22551.473	-11205.549
0074070-36	-22547.136	-11218.915
0074070-37	-22546.980	-11218.828
0074070-38	-22543.557	-11229.415
0074070-39	-22543.729	-11229.470
0074070-40	-22537.406	-11248.846
0074070-41	-22537.232	-11248.798
0074070-42	-22532.880	-11262.288
0074070-43	-22530.252	-11263.735
0074070-44	-22521.234	-11261.444
0074070-86	-22550.247	-11209.327
0074070-87	-22549.629	-11211.231
0074070-88	-22549.012	-11213.135
0074070-89	-22545.096	-11224.655
0074070-90	-22544.327	-11227.035
0074070-92	-22534.717	-11256.593
0074070-93	-22516.544	-11260.241
0074070-94	-22508.916	-11258.285
0074070-95	-22501.440	-11256.368

座標一覧表

点名	X座標	Y座標
飯塚四丁目8		
0074080-1	-22536.130	-11265.240
0074080-2	-22538.948	-11256.525
0074080-3	-22538.776	-11256.469
0074080-4	-22539.391	-11254.565
0074080-5	-22539.563	-11254.621
0074080-6	-22541.781	-11247.759
0074080-7	-22547.437	-11230.424
0074080-8	-22547.268	-11230.359
0074080-9	-22554.939	-11206.678
0074080-24	-22599.865	-11202.228
0074080-25	-22597.459	-11210.803
0074080-26	-22594.059	-11219.661
0074080-27	-22592.160	-11223.904
0074080-28	-22590.371	-11228.132
0074080-29	-22587.306	-11235.385
0074080-30	-22583.623	-11244.006
0074080-31	-22580.443	-11251.528
0074080-32	-22577.137	-11259.324
0074080-33	-22575.197	-11263.865
0074080-34	-22570.874	-11274.159
0074080-35	-22556.059	-11270.347
0074080-36	-22543.700	-11241.875
0074080-37	-22544.321	-11239.972
0074080-38	-22545.035	-11237.784
0074080-41	-22552.844	-11213.146
0074080-42	-22557.058	-11200.197
0074080-55	-22594.280	-11219.085
0074080-56	-22589.918	-11229.203
0074080-57	-22586.778	-11236.621
0074080-58	-22583.943	-11243.256
0074080-59	-22580.962	-11250.301
0074080-60	-22578.821	-11255.353
0074080-64	-22545.194	-11267.562

座標一覧表

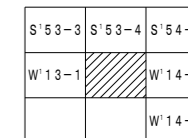
点名	X座標	Y座標
飯原町13-1		
0100131-8	-22515.182	-11268.007
0100131-9	-22509.017	-11286.805
0100131-10	-22505.878	-11296.399
0100131-11	-22499.509	-11315.678
0100131-26	-22504.051	-11265.162
0100131-27	-22513.042	-11274.530
0100131-28	-22511.159	-11280.273
0100131-29	-22508.695	-11287.788
飯原町13-2		
0100132-6	-22498.547	-11318.919
0100132-7	-22502.384	-11320.059
0100132-8	-22511.181	-11322.675
0100132-9	-22512.102	-11324.451
0100132-10	-22505.773	-11343.261
0100132-11	-22505.944	-11343.318
0100132-12	-22500.962	-11358.130
0100132-13	-22500.790	-11358.073
0100132-21	-22502.502	-11320.094
0100132-22	-22503.266	-11351.280
飯原町13-3		
0100133-1	-22503.345	-11316.822
0100133-2	-22509.792	-11297.307
0100133-3	-22512.725	-11288.339
0100133-4	-22519.065	-11269.005
0100133-5	-22529.688	-11271.714
0100133-6	-22526.257	-11282.028
0100133-7	-22526.430	-11282.081
0100133-8	-22523.218	-11291.739
0100133-9	-22513.803	-11319.942
0100133-10	-22506.556	-11307.102
0100133-11	-22509.683	-11297.636
0100133-12	-22512.771	-11288.199
0100133-13	-22515.926	-11278.578
0100133-14	-22523.256	-11291.625
0100133-15	-22520.111	-11301.046
0100133-16	-22516.906	-11310.646

座標一覧表

点名	X座標	Y座標
飯原町14		
0100140-1	-22500.406	-11371.197
0100140-2	-22516.389	-11323.690
0100140-3	-22526.716	-11292.759
0100140-4	-22533.397	-11272.665
0100140-5	-22554.009	-11277.948
0100140-6	-22569.255	-11281.871
0100140-7	-22559.235	-11305.147
0100140-8	-22539.090	-11357.434
0100140-10	-22502.206	-11371.714

座標一覧表

点名	X座標	Y座標
2P045	-22601.694	-11205.343
2P046	-22601.213	-11206.764
2P047	-22585.638	-11243.815



令和6年5月23日確認

点名	X座標	Y座標
飯原町13-1		
0100131-R6-1	-22505.550	-11297.391