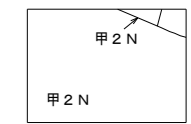
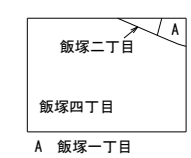
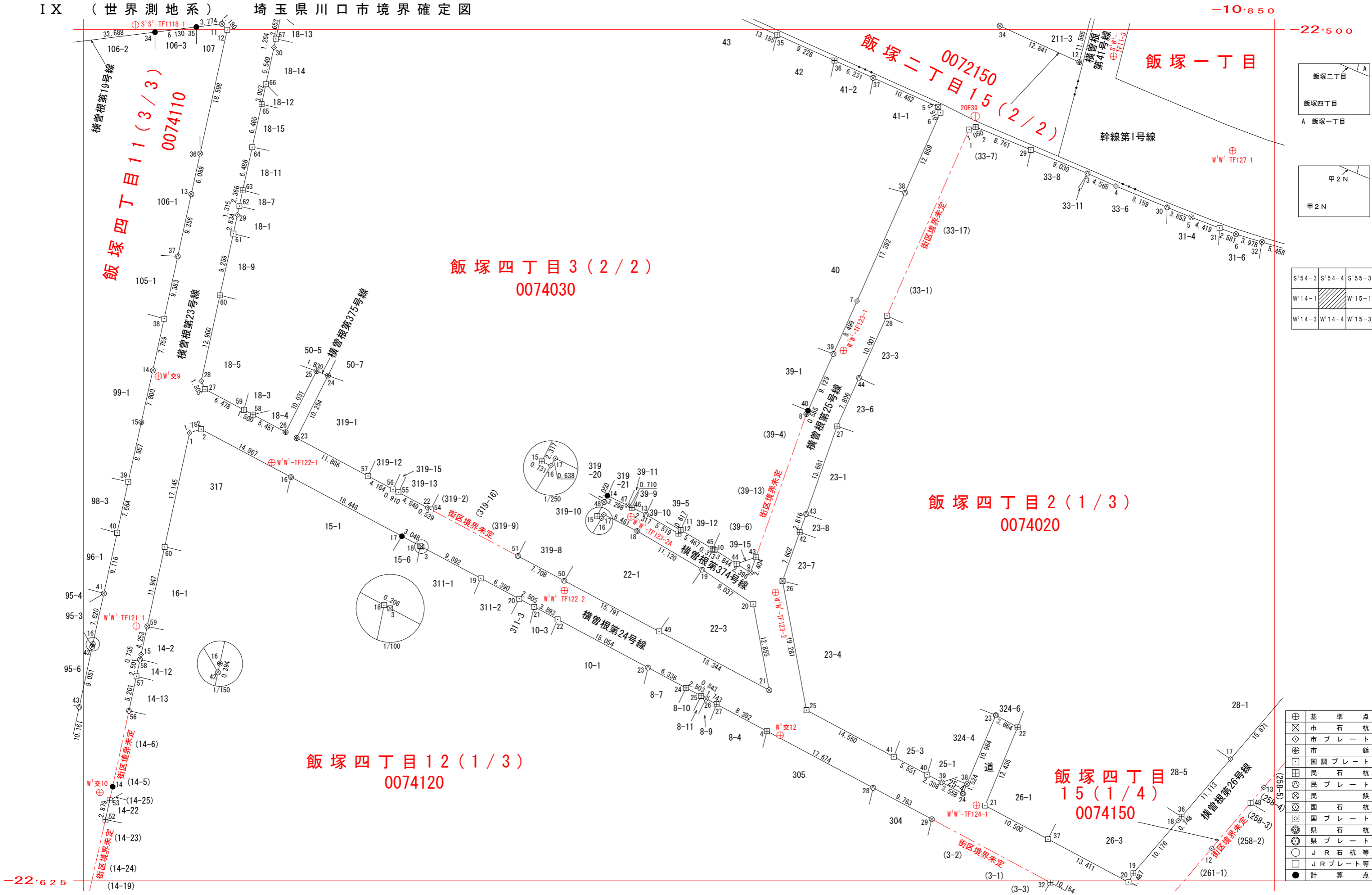


I X (世界測地系) 埼玉県川口市境界確定図



S'54-3	S'54-4	S'55-3
W'14-1		W'15-1
W'14-3	W'14-4	W'15-3

⊕	基準点
⊗	市石杭
◇	市プレート
⊖	市鉄
⊕	国調プレート
⊗	民石杭
◇	民プレート
⊖	民鉄
⊕	国石杭
⊗	国プレート
⊖	県石杭
◇	県プレート
⊗	J R石杭等
●	計算法

-22.625

-11.025

川 W'14-2	2023.1 調査
1:500	2023.2 測図

座標一覧表

点名	X座標	Y座標
基準点座標		
20E39	-22512.721	-10893.971
S01S01-TF1118-1	-22499.311	-11017.383
S01W01-TF11-3	-22503.910	-10873.658
W01W01-TF121-1	-22587.584	-11017.258
W01W01-TF122-1	-22563.588	-10997.322
W01W01-TF122-2	-22582.380	-10954.338
W01W01-TF123-1	-22547.103	-10913.343
W01W01-TF123-2	-22582.653	-10923.324
W01W01-TF123-2A	-22571.556	-10944.572
W01W01-TF124-1	-22613.905	-10893.800
W01W01-TF127-1	-22517.793	-10856.159
W01交9	-22550.887	-11014.015
W01交10	-22612.010	-11022.605
W01交12	-22603.615	-10922.636
飯塚二丁目15		
0072150-34	-22499.450	-10890.377
0072150-12	-22504.786	-10878.697
飯塚四丁目2		
0074020-1	-22514.690	-10894.877
0074020-2	-22514.294	-10893.904
0074020-3	-22521.117	-10877.472
0074020-4	-22522.981	-10873.304
0074020-5	-22527.573	-10862.203
0074020-6	-22530.046	-10855.653
0074020-17	-22607.130	-10856.448
0074020-18	-22616.162	-10864.137
0074020-19	-22623.899	-10870.747
0074020-20	-22625.211	-10871.448
0074020-21	-22613.947	-10892.541
0074020-22	-22602.469	-10887.755
0074020-23	-22600.676	-10890.951
0074020-24	-22612.210	-10895.793
0074020-25	-22599.939	-10918.771
0074020-26	-22580.982	-10922.296
0074020-27	-22558.257	-10914.270
0074020-28	-22542.026	-10906.945
0074020-29	-22517.654	-10885.812
0074020-30	-22526.100	-10865.764
0074020-31	-22529.134	-10858.068
0074020-32	-22531.184	-10851.841
0074020-36	-22615.592	-10863.652
0074020-37	-22618.893	-10883.278
0074020-38	-22610.804	-10895.203
0074020-39	-22610.533	-10898.932
0074020-40	-22609.408	-10901.039
0074020-41	-22606.793	-10905.936
0074020-42	-22573.814	-10919.764
0074020-43	-22571.158	-10918.826
0074020-44	-22551.142	-10911.059

座標一覧表

点名	X座標	Y座標
飯塚四丁目3		
0074030-5	-22511.359	-10899.410
0074030-6	-22512.209	-10899.084
0074030-7	-22539.867	-10911.339
0074030-8	-22556.461	-10918.778
0074030-9	-22579.743	-10927.000
0074030-10	-22576.414	-10932.279
0074030-11	-22573.482	-10937.261
0074030-12	-22574.014	-10937.574
0074030-13	-22571.227	-10942.338
0074030-14	-22568.442	-10948.019
0074030-15	-22571.449	-10949.535
0074030-16	-22571.770	-10948.878
0074030-17	-22571.226	-10948.544
0074030-18	-22573.631	-10943.640
0074030-19	-22579.317	-10934.083
0074030-20	-22584.378	-10926.596
0074030-21	-22597.017	-10924.246
0074030-22	-22570.233	-10974.439
0074030-23	-22559.975	-10993.688
0074030-24	-22550.822	-10989.065
0074030-25	-22550.164	-10990.773
0074030-26	-22559.118	-10995.296
0074030-27	-22552.802	-11007.148
0074030-28	-22551.621	-11007.705
0074030-29	-22527.199	-11002.388
0074030-30	-22502.589	-10997.010
0074030-35	-22500.780	-10923.074
0074030-36	-22504.545	-10914.651
0074030-37	-22507.089	-10908.962
0074030-38	-22523.966	-10904.293
0074030-39	-22547.623	-10914.816
0074030-40	-22555.954	-10918.551
0074030-43	-22577.476	-10926.200
0074030-44	-22578.465	-10929.027
0074030-45	-22576.255	-10932.549
0074030-46	-22570.207	-10944.419
0074030-47	-22569.894	-10945.057
0074030-48	-22569.380	-10948.492
0074030-49	-22588.381	-10940.430
0074030-50	-22580.947	-10954.362
0074030-51	-22577.318	-10961.163
0074030-54	-22570.482	-10973.972
0074030-55	-22567.952	-10978.719
0074030-56	-22567.524	-10979.523
0074030-57	-22565.565	-10983.198
0074030-58	-22556.555	-11000.107
0074030-59	-22555.849	-11001.431
0074030-60	-22539.016	-11004.961
0074030-61	-22529.969	-11002.991

座標一覧表

点名	X座標	Y座標
飯塚四丁目3		
0074030-62	-22525.914	-11002.107
0074030-63	-22523.602	-11001.602
0074030-64	-22517.265	-11000.217
0074030-65	-22510.948	-10998.837
0074030-66	-22508.010	-10998.195
0074030-67	-22501.353	-10996.741
飯塚四丁目11		
0074110-11	-22499.154	-11004.677
0074110-12	-22500.039	-11003.896
0074110-13	-22524.158	-11009.167
0074110-14	-22550.051	-11014.804
0074110-15	-22557.661	-11016.516
0074110-16	-22590.251	-11023.643
0074110-34	-22500.369	-11014.507
0074110-35	-22499.618	-11008.423
0074110-36	-22518.209	-11007.867
0074110-37	-22533.300	-11011.157
0074110-38	-22542.469	-11013.153
0074110-39	-22566.412	-11018.430
0074110-40	-22573.900	-11020.067
0074110-41	-22582.806	-11022.015
0074110-42	-22590.637	-11023.726
0074110-43	-22599.485	-11025.635

座標一覧表

点名	X座標	Y座標
飯塚四丁目12		
0074120-1	-22559.218	-11009.414
0074120-2	-22558.682	-11007.714
0074120-3	-22575.929	-10975.352
0074120-4	-22603.025	-10924.574
0074120-14	-22611.188	-11020.723
0074120-15	-22591.795	-11016.538
0074120-16	-22565.721	-10994.505
0074120-17	-22574.398	-10978.224
0074120-18	-22575.832	-10975.534
0074120-19	-22580.586	-10966.624
0074120-20	-22583.595	-10960.986
0074120-21	-22584.775	-10958.776
0074120-22	-22586.608	-10955.341
0074120-23	-22593.694	-10942.059
0074120-24	-22596.677	-10936.469
0074120-25	-22597.855	-10934.260
0074120-26	-22598.252	-10933.516
0074120-27	-22599.073	-10931.978
0074120-28	-22611.351	-10908.983
0074120-29	-22615.950	-10900.370
0074120-32	-22625.258	-10882.940
0074120-52	-22616.001	-11021.786
0074120-53	-22613.189	-11021.165
0074120-56	-22600.044	-11018.318
0074120-57	-22594.959	-11017.221
0074120-58	-22592.514	-11016.693
0074120-59	-22587.640	-11015.629
0074120-60	-22575.968	-11013.077
飯塚四丁目15		
0074150-12	-22620.252	-10859.233
0074150-13	-22611.278	-10851.571
0074150-48	-22613.566	-10853.525

