川　Z'11－3

Ⅸ　（世界測地系）　埼玉県川口市境界確定図

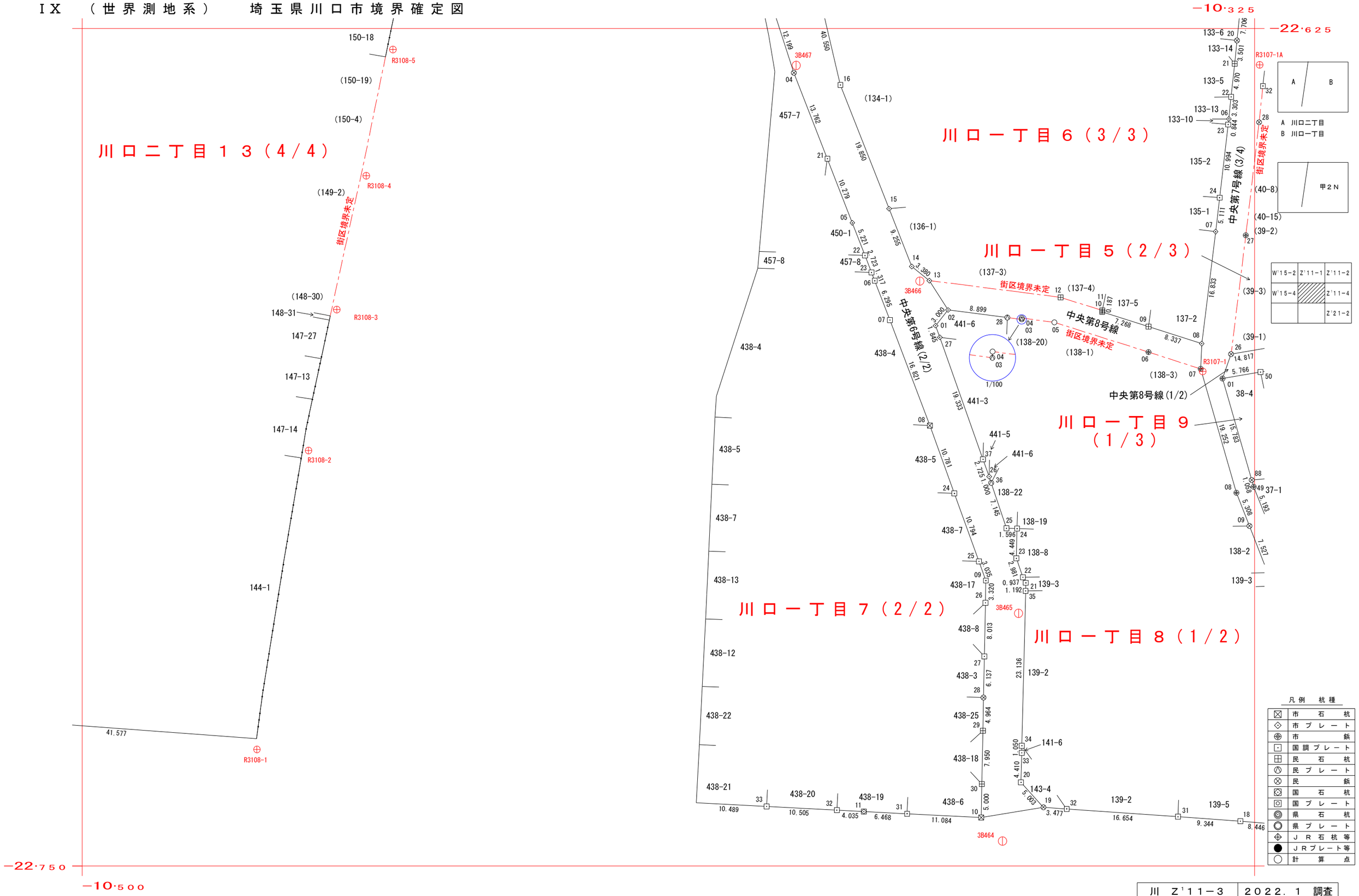

川　Z'11－3	２０２２．１　調査
１：５００	２０２２．２　測図

ＩＸ　（世界測地系）　埼玉県川口市境界確定図

－10.325
－22.625

座　標　一　覧　表

点　名	Ｘ座標	Ｙ座標
基準点座標		
3B464	-22746.284	-10362.607
3B465	-22712.290	-10360.222
3B466	-22662.710	-10374.955
3B467	-22630.514	-10393.419
R3107-1	-22676.191	-10332.722
R3107-1A	-22630.421	-10324.228
R3108-1	-22732.612	-10473.924
R3108-2	-22687.987	-10466.223
R3108-3	-22666.951	-10461.998
R3108-4	-22646.996	-10457.618
R3108-5	-22628.132	-10453.626

座　標　一　覧　表

点　名	Ｘ座標	Ｙ座標
川口一丁目５		
0061050-26	-22673.605	-10328.483
0061050-27	-22655.879	-10326.283
0061050-28	-22639.001	-10324.298
0061050-32	-22633.592	-10323.735
川口一丁目６		
0061060-6	-22638.500	-10328.821
0061060-7	-22655.335	-10330.800
0061060-8	-22672.040	-10332.874
0061060-9	-22669.489	-10340.812
0061060-10	-22667.287	-10347.739
0061060-11	-22667.101	-10347.716
0061060-12	-22665.126	-10353.950
0061060-13	-22662.637	-10373.523
0061060-14	-22660.520	-10376.158
0061060-15	-22651.910	-10379.555
0061060-16	-22633.433	-10386.810
0061060-20	-22626.787	-10327.601
0061060-21	-22630.270	-10327.963
0061060-22	-22635.214	-10328.479
0061060-23	-22639.339	-10328.920
0061060-24	-22650.258	-10330.203

座　標　一　覧　表

点　名	Ｘ座標	Ｙ座標
川口一丁目７		
0061070-4	-22631.619	-10393.758
0061070-5	-22654.021	-10385.031
0061070-6	-22662.660	-10381.689
0061070-7	-22668.537	-10379.432
0061070-8	-22684.266	-10373.470
0061070-9	-22707.408	-10365.095
0061070-10	-22742.789	-10365.796
0061070-11	-22741.880	-10383.326
0061070-21	-22644.443	-10388.762
0061070-22	-22658.891	-10383.147
0061070-23	-22661.431	-10382.165
0061070-24	-22694.404	-10369.801
0061070-25	-22704.554	-10366.128
0061070-26	-22710.728	-10365.160
0061070-27	-22718.740	-10365.319
0061070-28	-22724.876	-10365.441
0061070-29	-22729.840	-10365.539
0061070-30	-22737.789	-10365.697
0061070-31	-22742.215	-10376.866
0061070-32	-22741.670	-10387.356
0061070-33	-22741.122	-10397.847

座　標　一　覧　表

点　名	Ｘ座標	Ｙ座標
川口一丁目８		
0061080-1	-22669.362	-10372.616
0061080-2	-22667.026	-10370.733
0061080-3	-22668.423	-10359.751
0061080-4	-22668.241	-10359.747
0061080-5	-22668.861	-10354.880
0061080-6	-22673.314	-10340.829
0061080-7	-22675.811	-10333.036
0061080-8	-22694.309	-10327.698
0061080-9	-22699.246	-10325.746
0061080-18	-22743.325	-10327.096
0061080-19	-22741.242	-10356.499
0061080-20	-22737.532	-10359.856
0061080-21	-22707.751	-10359.134
0061080-22	-22706.922	-10359.572
0061080-23	-22704.101	-10360.536
0061080-24	-22699.653	-10360.438
0061080-25	-22699.615	-10362.034
0061080-26	-22691.888	-10364.614
0061080-27	-22671.097	-10371.987
0061080-28	-22668.149	-10361.905
0061080-31	-22742.665	-10336.417
0061080-32	-22741.488	-10353.030
0061080-33	-22733.123	-10359.749
0061080-34	-22732.073	-10359.724
0061080-35	-22708.943	-10359.163
0061080-36	-22692.837	-10364.297
0061080-37	-22689.319	-10365.525
川口一丁目９		
0061091-1	-22677.238	-10329.782
0061091-49	-22693.419	-10325.108
0061091-50	-22676.292	-10324.094
0061091-88	-22692.402	-10325.402

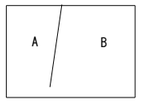

A　川口二丁目
B　川口一丁目

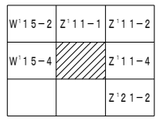

－22.750
－10.500

川　Z'１１－３	２０２２．１　調査
１：５００	２０２２．２　測図