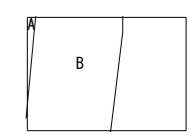


A 飯塚一丁目  
 B 川口二丁目  
 C 川口一丁目



A 甲2N  
 B 甲2N

S'55-2	T'51-1	T'51-2
S'55-4		T'51-4
W'15-2	Z'11-1	Z'11-2

凡例 杭種

⊠	市石杭
◇	市プレート
⊕	市鉄
⊞	国調プレート
⊞	民石杭
⊞	民プレート
⊞	民鉄
⊞	国石杭
⊞	国プレート
⊞	県石杭
⊞	県プレート
⊞	JR石杭等
●	JRプレート等
○	計算点

座標一覧表

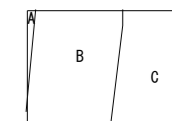
点名	X座標	Y座標
基準点座標		
3A229	-22411.794	-10417.723
3A230	-22451.506	-10422.293
3A231	-22492.977	-10427.775
3A233	-22490.717	-10494.129
3A234	-22459.598	-10493.535
3A235	-22404.821	-10488.183
川口二丁目9		
0062090-7	-22375.457	-10417.836
0062090-8	-22386.561	-10418.742
0062090-9	-22389.360	-10418.995
0062090-10	-22399.852	-10420.110
0062090-11	-22400.159	-10420.137
0062090-12	-22408.637	-10421.017
0062090-13	-22410.227	-10423.562
0062090-14	-22405.027	-10481.031
0062090-15	-22401.115	-10484.147
0062090-16	-22384.196	-10482.532
0062090-22	-22375.428	-10417.834
0062090-23	-22386.793	-10418.763
0062090-24	-22387.590	-10418.835
0062090-25	-22387.692	-10418.844
0062090-26	-22388.566	-10418.923
0062090-27	-22402.345	-10420.364
0062090-28	-22409.200	-10434.917
0062090-29	-22408.257	-10445.337
0062090-30	-22407.494	-10453.763
0062090-31	-22406.936	-10459.927
0062090-32	-22406.280	-10467.176
0062090-33	-22405.600	-10474.694
0062090-34	-22391.133	-10483.194
0062090-35	-22390.882	-10483.170
0062090-36	-22386.896	-10482.790
川口二丁目10		
0062100-1	-22413.654	-10485.344
0062100-2	-22410.460	-10481.496
0062100-3	-22415.686	-10423.731
0062100-4	-22418.168	-10422.043

座標一覧表

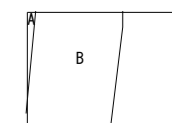
点名	X座標	Y座標
川口二丁目10		
0062100-5	-22429.365	-10423.200
0062100-6	-22447.760	-10425.341
0062100-7	-22460.337	-10464.418
0062100-8	-22458.835	-10477.320
0062100-9	-22458.457	-10482.921
0062100-10	-22458.432	-10482.925
0062100-11	-22458.722	-10487.101
0062100-12	-22458.874	-10488.007
0062100-13	-22459.009	-10489.663
0062100-14	-22436.052	-10487.479
0062100-15	-22410.719	-10478.637
0062100-16	-22412.736	-10456.346
0062100-17	-22414.296	-10439.089
0062100-18	-22453.316	-10442.604
0062100-19	-22460.252	-10465.144
0062100-20	-22446.994	-10488.520
川口二丁目11		
0062110-1	-22463.311	-10490.072
0062110-2	-22462.676	-10486.724
0062110-3	-22462.270	-10480.607
0062110-4	-22462.544	-10478.494
0062110-5	-22464.408	-10463.730
0062110-6	-22463.645	-10458.869
0062110-7	-22459.962	-10447.758
0062110-8	-22452.803	-10426.059
0062110-9	-22466.824	-10427.909
0062110-10	-22490.045	-10430.967
0062110-11	-22491.904	-10433.323
0062110-12	-22488.410	-10467.026
0062110-13	-22486.189	-10488.710
0062110-14	-22482.322	-10491.881
0062110-15	-22464.331	-10464.340
0062110-16	-22463.490	-10458.402
0062110-17	-22461.810	-10453.333
0062110-18	-22475.442	-10429.044
0062110-19	-22480.885	-10429.761
0062110-20	-22491.536	-10436.878

座標一覧表

点名	X座標	Y座標
川口二丁目11		
0062110-21	-22490.947	-10442.558
0062110-22	-22490.689	-10445.047
0062110-23	-22489.940	-10452.274
0062110-24	-22486.943	-10481.345
0062110-25	-22471.886	-10490.888
0062110-26	-22469.892	-10490.698
川口二丁目12		
0062120-1	-22494.787	-10493.114
0062120-2	-22491.612	-10489.250
0062120-3	-22493.884	-10467.090
0062120-4	-22497.296	-10434.175
0062120-5	-22499.686	-10432.303
0062120-13	-22493.437	-10471.438
0062120-14	-22495.132	-10455.049
飯塚一丁目4		
0071040-10	-22377.880	-10499.991
飯塚一丁目12-2		
0071122-21	-22382.536	-10500.457



A 飯塚一丁目  
B 川口二丁目  
C 川口一丁目



A 甲2N  
B 甲2N

