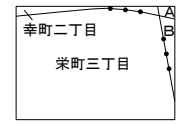
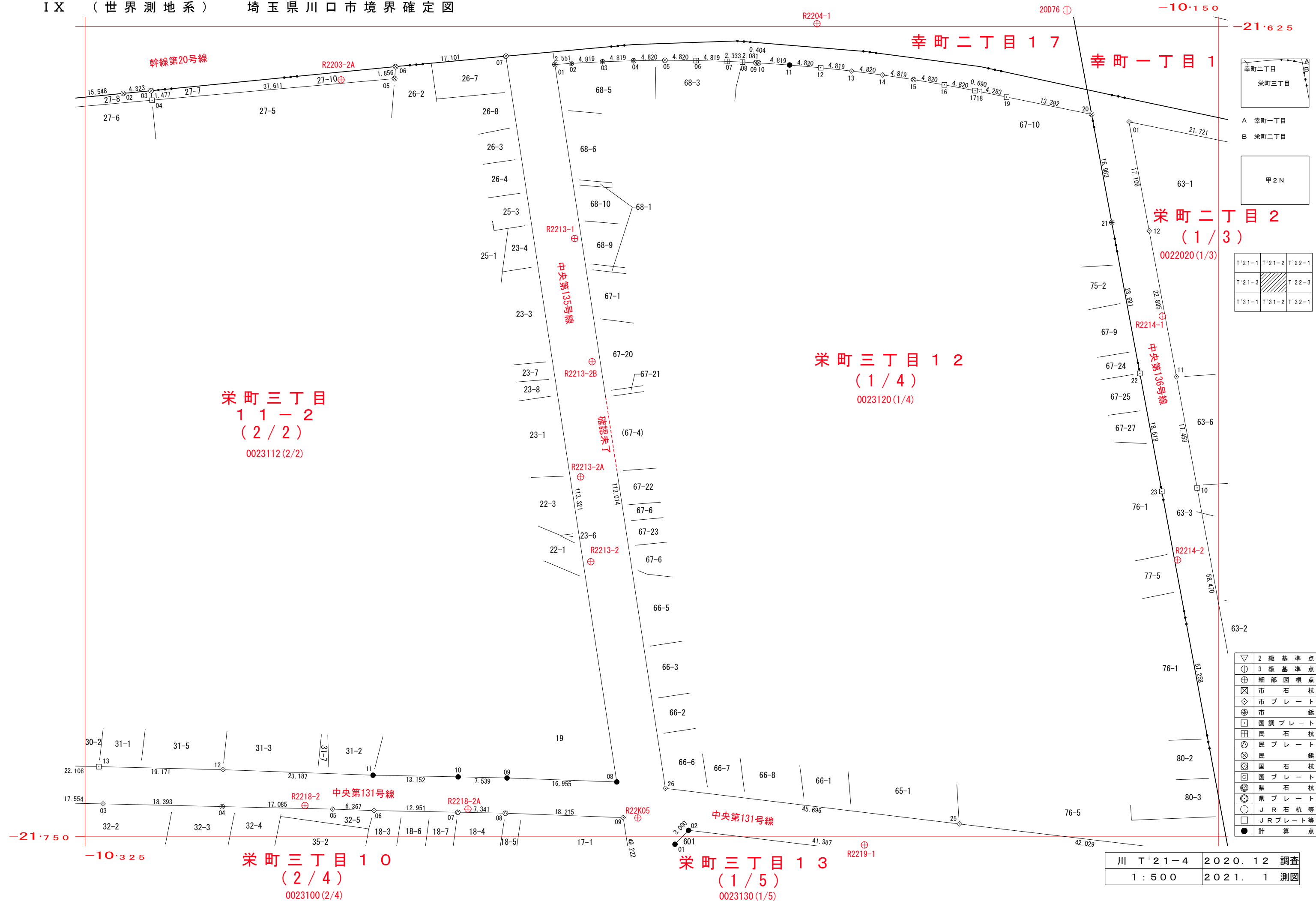


IX (世界測地系) 埼玉県川口市境界確定図



A 幸町一丁目
B 栄町二丁目



甲2N

T'21-1	T'21-2	T'22-1
T'21-3		T'22-3
T'31-1	T'31-2	T'32-1

▽	2級基準点
⊙	3級基準点
⊕	細部図根点
⊗	市石杭
◇	市プレート
⊕	市
⊗	国調プレート
⊗	民石杭
⊗	民プレート
⊗	民
⊗	国石杭
⊗	国プレート
⊗	県石杭
⊗	県プレート
○	JR石杭等
□	JRプレート等
●	計算点

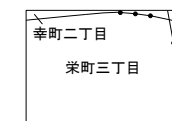
川 T'21-4	2020.12 調査
1:500	2021.1 測図

座標一覧表

測点名	X座標	Y座標
0022020		
0022020-01	-21639.736	-10163.816
0022020-10	-21696.219	-10153.289
0022020-11	-21679.061	-10156.487
0022020-12	-21656.555	-10160.691
0023100		
0023100-03	-21745.001	-10322.231
0023100-04	-21745.421	-10303.842
0023100-05	-21745.810	-10286.761
0023100-06	-21746.035	-10280.397
0023100-07	-21746.290	-10267.448
0023100-08	-21746.441	-10260.108
0023100-09	-21747.119	-10241.905
0023112		
0023112-02	-21635.333	-10319.109
0023112-03	-21634.918	-10314.805
0023112-04	-21636.389	-10314.663
0023112-05	-21633.052	-10277.200
0023112-06	-21631.201	-10277.055
0023112-07	-21629.593	-10260.029
0023112-08	-21741.614	-10242.908
0023112-09	-21740.993	-10259.852
0023112-10	-21740.831	-10267.390
0023112-11	-21740.575	-10280.540
0023112-12	-21739.727	-10303.712
0023112-13	-21739.250	-10322.878
0023120		
0023120-01	-21630.881	-10252.466
0023120-02	-21630.704	-10249.921
0023120-03	-21630.451	-10245.108
0023120-04	-21630.294	-10240.291
0023120-05	-21630.232	-10235.471
0023120-06	-21630.269	-10230.651
0023120-07	-21630.400	-10225.833
0023120-08	-21630.505	-10223.502
0023120-09	-21630.606	-10221.423
0023120-10	-21630.629	-10221.019
0023120-11	-21630.953	-10216.210
0023120-12	-21631.373	-10211.408
0023120-13	-21631.890	-10206.616
0023120-14	-21632.502	-10201.835
0023120-15	-21633.210	-10197.068
0023120-16	-21634.013	-10192.315
0023120-17	-21634.911	-10187.579
0023120-18	-21635.048	-10186.902
0023120-19	-21635.900	-10182.704
0023120-20	-21638.566	-10169.580
0023120-21	-21655.264	-10166.477
0023120-22	-21678.553	-10162.129
0023120-23	-21696.758	-10158.736
0023120-25	-21748.097	-10190.027
0023120-26	-21742.598	-10235.391
0023130		
0023130-01	-21751.230	-10233.918
0023130-02	-21749.075	-10231.830

座標一覧表

測点名	X座標	Y座標
基準点座標		
20D76	-21622.477	-10173.386
R22K05	-21747.172	-10239.655
R2203-2A	-21633.238	-10285.475
R2204-1	-21624.582	-10211.989
R2213-1	-21657.727	-10249.414
R2213-2	-21707.615	-10246.918
R2213-2A	-21694.526	-10248.503
R2213-2B	-21676.742	-10246.721
R2214-1	-21669.700	-10158.686
R2214-2	-21707.343	-10156.311
R2218-2	-21745.241	-10291.050
R2218-2A	-21745.797	-10265.884
R2219-1	-21751.340	-10204.675



A 幸町一丁目

B 栄町二丁目



T'21-1	T'21-2	T'22-1
T'21-3		T'22-3
T'31-1	T'31-2	T'32-1