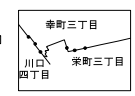
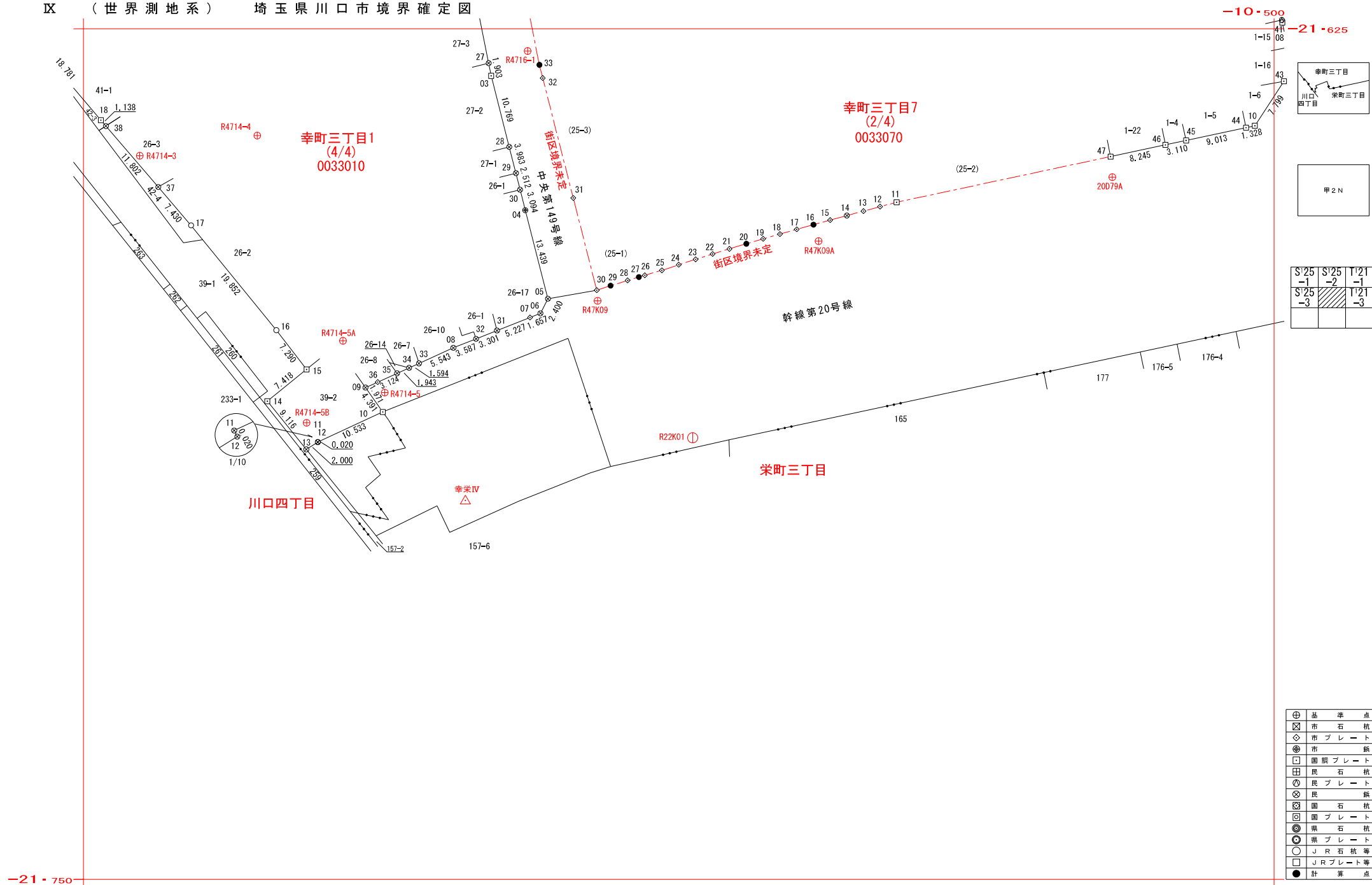


区 (世界測地系) 埼玉県川口市境界確定図



S'25-1	S'25-2	T'21-1
S'25-3		T'21-3

⊕	基準点
⊗	市石杭
◇	市プレート
⊙	市
⊠	国プレート
⊞	民石杭
⊚	民プレート
⊗	民
⊠	国石杭
⊞	国プレート
⊙	県石杭
⊚	県プレート
○	JR石杭等
□	JRプレート等
●	計算点

-21.750  
-10.675

座標一覧表

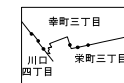
点名	X座標	Y座標
0033010		
0033010-03	-21631.931	-10615.080
0033010-04	-21651.664	-10610.070
0033010-05	-21664.685	-10606.743
0033010-06	-21666.823	-10607.835
0033010-07	-21667.433	-10609.376
0033010-08	-21671.893	-10620.642
0033010-09	-21677.735	-10633.560
0033010-10	-21681.314	-10631.015
0033010-11	-21685.737	-10640.575
0033010-12	-21685.755	-10640.566
0033010-13	-21686.816	-10642.262
0033010-14	-21679.726	-10647.993
0033010-15	-21675.072	-10642.216
0033010-16	-21669.297	-10646.666
0033010-17	-21653.895	-10659.192
0033010-18	-21638.440	-10672.463
0033010-27	-21630.065	-10615.457
0033010-28	-21642.369	-10612.430
0033010-29	-21646.230	-10611.450
0033010-30	-21648.665	-10610.831
0033010-31	-21669.357	-10614.237
0033010-32	-21670.573	-10617.306
0033010-33	-21674.177	-10625.693
0033010-34	-21674.834	-10627.146
0033010-35	-21675.635	-10628.917
0033010-36	-21676.923	-10631.764
0033010-37	-21648.258	-10664.033
0033010-38	-21639.304	-10671.722
0033070		
0033070-08	-21624.080	-10498.786
0033070-10	-21639.262	-10502.814
0033070-11	-21650.505	-10555.487
0033070-12	-21651.147	-10557.916
0033070-13	-21651.803	-10560.352
0033070-14	-21652.455	-10562.796
0033070-15	-21653.124	-10565.245
0033070-16	-21653.793	-10567.702
0033070-17	-21654.481	-10570.164
0033070-18	-21655.171	-10572.633
0033070-19	-21655.885	-10575.103
0033070-20	-21656.603	-10577.579
0033070-21	-21657.348	-10580.057
0033070-22	-21658.102	-10582.539
0033070-23	-21658.885	-10585.020
0033070-24	-21659.681	-10587.504
0033070-25	-21660.508	-10589.986
0033070-26	-21661.235	-10592.503
0033070-27	-21661.491	-10593.369
0033070-28	-21661.988	-10595.019
0033070-29	-21662.767	-10597.529

座標一覧表

点名	X座標	Y座標
0033070		
0033070-30	-21663.418	-10599.563
0033070-31	-21649.875	-10603.022
0033070-32	-21632.248	-10607.498
0033070-33	-21630.315	-10607.989
0033070-41	-21623.718	-10498.863
0033070-43	-21632.726	-10498.558
0033070-44	-21639.539	-10504.113
0033070-45	-21641.421	-10512.928
0033070-46	-21642.070	-10515.970
0033070-47	-21643.791	-10524.034

座標一覧表

点名	X座標	Y座標
基準点座標		
20D79A	-21646.809	-10523.770
R22K01	-21685.106	-10585.472
R47K09	-21664.979	-10599.436
R47K09A	-21656.219	-10566.958
R4714-3	-21643.666	-10666.735
R4714-4	-21640.698	-10649.466
R4714-5	-21678.475	-10630.730
R4714-5A	-21670.860	-10636.870
R4714-5B	-21682.909	-10642.211
R4716-1	-21628.277	-10609.718
幸栄IV	-21694.310	-10618.872



S'25 -1	S'25 -2	T'21 -1
S'25 -3		T'21 -3